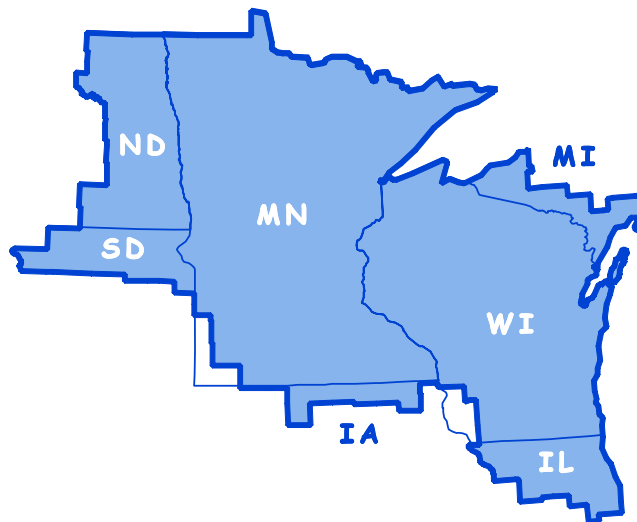


# COMPILATION OF STATISTICAL MATERIAL

2006 - 2007

*UPPER MIDWEST MARKETING AREA  
FEDERAL MILK ORDER NO. 30*



***Lisle:***

2150 Western Court, Suite 100  
P.O. Box 4469  
Lisle, IL 60532  
Telephone: (630) 810-9999  
Fax: (630) 810-1788

***Minneapolis:***

4570 W. 77<sup>th</sup> Street, Suite 210  
Minneapolis, MN 55435-5037  
Telephone: (952) 831-5292  
Fax: (952) 831-8249

Website: [www.fmma30.com](http://www.fmma30.com)

***Madison:***

2701 International Lane, Suite 102  
Madison, WI 53704  
Telephone: (608) 242-1822  
Fax: (608) 242-1846

The U.S. Department of Agriculture (USDA) prohibits discrimination in all its programs and activities on the basis of race, color, national origin, age, disability, and where applicable, sex, marital status, familial status, parental status, religion, sexual orientation, genetic information, political beliefs, reprisal, or because all or a part of an individual's income is derived from any public assistance program. (Not all prohibited bases apply to all programs.) Persons with disabilities who require alternative means for communication of program information (Braille, large print, audiotape, etc.) should contact USDA's TARGET Center at (202) 720-2600 (voice and TDD).

To file a complaint of discrimination write to USDA, Director, Office of Civil Rights, 1400 Independence Avenue, S.W., Washington, D.C. 20250-9410 or call (800) 795-3272 (voice) or (202) 720-6382 (TDD). USDA is an equal opportunity provider and employer.

# Table of Contents

## *Handler Data*

<b>Table 1:</b> List of Handlers, Plants and Cooperative Associations – December 2007 .....	1
<b>Figure 1:</b> Upper Midwest Marketing Area - December 2007 Pool Plants.....	13
<b>Table 2:</b> December 2007 Pool Plants.....	14

## *Prices*

<b>Table 3:</b> Producer Prices .....	16
<b>Table 4:</b> Class I Prices at Base Zone .....	17
<b>Table 5:</b> Class II Prices .....	18
<b>Table 6:</b> Class III Prices.....	19
<b>Table 7:</b> Class IV Prices .....	20

## *Statistics*

<b>Table 8:</b> Market Statistics .....	21
<b>Table 9:</b> Producer Milk by Class.....	22
<b>Table 10:</b> Producer Milk Components .....	23
<b>Table 11:</b> Utilization and Classification of Milk.....	24

# Table of Contents *(continued)*

## *Producer Data*

<b>Table 12:</b> Pounds of Producer Milk and Number of Producers, by State, 2006 .....	25
<b>Figure 2:</b> Upper Midwest Marketing Area and December 2006 Procurement Area .....	26
<b>Table 13:</b> Producers and Producer Milk by State and County – December 2006 .....	27
<b>Table 14:</b> Pounds of Producer Milk and Number of Producers, by State, 2007 .....	34
<b>Figure 3:</b> Upper Midwest Marketing Area and December 2007 Procurement Area .....	35
<b>Table 15:</b> Producers and Producer Milk by State and County – December 2007 .....	36

Table 1

List of Handlers, Plants and Cooperative Associations  
December 2007

Handlers	Plants			
Name and Mailing Address	Location	County	Rate \$	Plant Type

*Handlers Operating Pool Plants*

<b>Alto Dairy Cooperative</b> N3545 County Road EE Waupun, WI 53963-9423	Alto, WI Black Creek, WI	Fond du Lac Outagamie	1.75 1.75	Supply Supply
<b>Arla Foods Production, LLC</b> 489 Holland Court (Hollandtown) Kaukauna, WI 54130-8953	Hollandtown, WI	Brown	1.75	Supply
<b>Associated Milk Producers, Inc.</b> P. O. Box 455 New Ulm, MN 56073-0455	Blair, WI Fargo, ND Jim Falls, WI New Salem, ND Paynesville, MN	Trempealeau Cass Chippewa Morton Stearns	1.70 1.65 1.70 1.65 1.70	Supply Distributing Supply Supply Supply
<b>Baker Cheese Factory, Inc.</b> N5279 County Road G St. Cloud, WI 53079-1602	St. Cloud, WI	Fond du Lac	1.75	Supply
<b>BelGioioso Cheese, Inc.</b> 5810 County Road NN Denmark, WI 54208-8730	Pulaski, WI	Brown	1.75	Supply
<b>Bongards' Creameries</b> 13200 County Road 51 Bongards, MN 55368-9743	Perham, MN	Otter Tail	1.65	Supply
<b>Cedar Grove Cheese, Inc.</b> E5904 Mill Road P. O. Box 185 Plain, WI 53577-0185	Plain, WI	Sauk	1.75	Supply
<b>Cedar Valley Cheese, Inc.</b> W3111 Jay Road Belgium, WI 53004-9769	Belgium, WI	Ozaukee	1.75	Supply
<b>Chula Vista Cheese Co.</b> 2923 Mayer Road P. O. Box 69 Browntown, WI 53522-0069	Browntown, WI	LaFayette	1.75	Supply

Table 1 (continued)

Handlers	Plants			
Name and Mailing Address	Location	County	Rate \$	Plant Type
<b>Cooperative Regions of Organic Producer Pools</b> One Organic Way P. O. Box 159 LaFarge, WI 54639-0159	Chaseburg, WI	Vernon	1.75	Supply
<b>Dairy Farmers of America, Inc.</b> P. O. Box 909800 Kansas City, MO 64190-9800	Fond du Lac, WI	Fond du Lac	1.75	Supply
<b>Dairy Marketing Services, LLC</b> P. O. Box 909800 Kansas City, MO 64190-9800	Janesville, WI	Rock	1.75	Supply
<b>Dean Foods Company</b> 3600 North River Road Franklin Park, IL 60131-2185	Chemung, IL Huntley, IL	McHenry McHenry	1.80 1.80	Distributing Distributing
<b>Dean Foods Company D/B/A Morningstar Foods, LLC</b> 920 Sextonville Road Richland Center, WI 53581-2829	Richland Center, WI	Richland	1.75	Distributing
<b>Dean Foods North Central, Inc.</b> P. O. Box B Thief River Falls, MN 56701-0046	Thief River Falls, MN	Pennington	1.65	Distributing
<b>Dean Foods North Central, Inc.</b> P. O. Box 64006 St. Paul, MN 55164-0006	Woodbury, MN	Washington	1.70	Distributing
<b>Eau Galle Cheese Factory, Inc.</b> N6765 State Highway 25 Durand, WI 54736-4209	Durand, WI	Pepin	1.70	Supply
<b>Ellsworth Cooperative Creamery</b> P. O. Box 610 Ellsworth, WI 54011-0610	Ellsworth, WI	Pierce	1.70	Supply
<b>Family Dairies USA</b> 3225 East Washington Avenue P. O. Box 14380 Madison, WI 53708-0380	Kewaskum, WI	Washington	1.75	Supply
<b>First District Association, The</b> 101 South Swift Avenue Litchfield, MN 55355-2834	Litchfield, MN	Meeker	1.70	Supply

Table 1 (continued)

Handlers	Plants			
Name and Mailing Address	Location	County	Rate \$	Plant Type
<b>Foremost Farms USA, Cooperative</b> E10889A Penny Lane P. O. Box 111 Baraboo, WI 53913-0111	Alma Center, WI Elkhorn, WI Sparta, WI Stacyville, IA Wilson, WI	Jackson Walworth Monroe Mitchell St. Croix	1.70 1.75 1.70 1.75 1.70	Supply Supply Supply Supply Supply
<b>Foremost Farms USA, Cooperative</b> <b>D/B/A Morning Glory Farms</b> E10889A Penny Lane P. O. Box 111 Baraboo, WI 53913-0111	DePere, WI	Brown	1.75	Distributing
<b>Foremost Farms USA, Cooperative</b> <b>D/B/A Golden Guernsey Dairy</b> E10889A Penny Lane P. O. Box 111 Baraboo, WI 53913-0111	Waukesha, WI	Waukesha	1.75	Distributing
<b>Franklin Foods</b> P. O. Box 16930 Duluth, MN 55816-0930	Duluth, MN	St. Louis	1.65	Distributing
<b>Grande Milk Marketing, LLC</b> 301 East Main Street Lomira, WI 53048-9548	Darlington, WI	LaFayette	1.75	Supply
<b>Grassland Dairy Products, Inc.</b> N8790 Fairground Avenue P. O. Box 160 Greenwood, WI 54437-0160	Greenwood, WI	Clark	1.70	Supply
<b>Hastings Cooperative Creamery Company</b> P. O. Box 217 Hastings, MN 55033-0217	Hastings, MN	Dakota	1.70	Distributing
<b>Kemps LLC</b> P. O. Box 130250 St. Paul, MN 55113-0003	Cedarburg, WI Minneapolis, MN Rochester, MN	Ozaukee Hennepin Olmsted	1.75 1.70 1.70	Distributing Distributing Distributing
<b>Klondike Cheese Company</b> W7839 Highway 81 P. O. Box 234 Monroe, WI 53566-0234	Monroe, WI	Green	1.75	Supply
<b>Kolb-Lena Bresse Bleu, Inc.</b> 3990 North Sunnyside Road P. O. Box 486 Lena, IL 61048-0486	Lena, IL	Stephenson	1.75	Supply

Table 1 (continued)

Handlers	Plants			
Name and Mailing Address	Location	County	Rate \$	Plant Type
<b>Kwik Trip, Inc.</b> 1626 Oak Street P. O. Box 2107 La Crosse, WI 54602-2107	La Crosse, WI	La Crosse	1.70	Distributing
<b>LaGrander's Hillside Dairy, Inc.</b> W11299 Broek Road Stanley, WI 54768-8215	Stanley, WI	Chippewa	1.70	Supply
<b>Lamers Dairy, Inc.</b> N410 Speel School Road Appleton, WI 54915-9433	Appleton, WI	Outagamie	1.75	Distributing
<b>Land O'Lakes, Inc.</b> P. O. Box 64101 St. Paul, MN 55164-0101	Caledonia, MN Kiel, WI	Houston Calumet	1.70 1.75	Supply Supply
<b>Lifeway Foods, Inc.</b> 6431 Oakton Street Morton Grove, IL 60053-2727	Morton Grove, IL	Cook	1.80	Distributing
<b>Lynn Dairy, Inc.</b> W1929 U.S. Highway 10 Granton, WI 54436-8899	Granton, WI	Clark	1.70	Supply
<b>Melrose Dairy Proteins, LLC</b> 1000 East Kraft Drive Melrose, MN 56352-1456	Melrose, MN	Stearns	1.70	Supply
<b>Mid-West Dairymen's Company</b> 4313 West State Street Rockford, IL 61102-1399	Rockford, IL	Winnebago	1.75	Supply
<b>Muller Pinehurst Dairy, Inc.</b> P. O. Box 299 Rockford, IL 61105-0299	Rockford, IL	Winnebago	1.75	Distributing
<b>Mullins Cheese, Inc.</b> M447 Highway C Marshfield, WI 54449-9266  598 Seagull Drive Mosinee, WI 54455-9551  Mail to: c/o Parks Accounting, Inc. P. O. Box 176 Marshfield, WI 54449-0176	Marshfield, WI	Wood	1.70	Supply
	Mosinee, WI	Marathon	1.70	Supply



Table 1 (continued)

Handlers	Plants			
Name and Mailing Address	Location	County	Rate \$	Plant Type
<b>Nasonville Dairy, Inc.</b> 10898 U.S. Highway 10 Marshfield, WI 54449-9772	Marshfield, WI	Wood	1.70	Supply
<b>NFO, Inc.</b> 955 17 <sup>th</sup> Street Prairie du Sac, WI 53578-2012	South Wayne, WI	LaFayette	1.75	Supply
<b>North Hendren Co-operative Dairy Co.</b> W8204 Spencer Road Willard, WI 54493-9365	Willard, WI	Clark	1.70	Supply
<b>Oberweis Dairy, Inc.</b> 951 Ice Cream Drive, Sweet One North Aurora, IL 60542-1475	North Aurora, IL	Kane	1.80	Distributing
<b>Organic Family, LLC</b> <b>D/B/A Organic Choice Milk Procurement</b> P. O. Box 511 Thorp, WI 54771-0511	Mondovi, WI	Buffalo	1.70	Supply
<b>Park Cheese Company, Inc.</b> 168 East Larsen Drive P. O. Box 1499 Fond du Lac, WI 54936-1499	Brownsville, WI	Fond du Lac	1.75	Supply
<b>Plainview Milk Products Cooperative</b> 130 2 <sup>nd</sup> Street, S.W. Plainview, MN 55964-1314	Plainview, MN	Wabasha	1.70	Supply
<b>Pride of Main Street Dairy, LLC</b> 214 Main Street South Sauk Centre, MN 56378-1347	Sauk Centre, MN	Stearns	1.70	Distributing
<b>Rolling Hills Dairy Producers Cooperative</b> W8421 Pilz Road P. O. Box 25 Browntown, WI 53522-0025	Monticello, WI	Green	1.75	Supply
<b>Sartori Food Corporation</b> P. O. Box 258 Plymouth, WI 53073-0258	Antigo, WI Plymouth, WI	Langlade Sheboygan	1.70 1.75	Supply Supply
<b>Scenic Central Milk Producers Cooperative Association</b> c/o Accounting Associates, Inc. P. O. Box 68 Boscobel, WI 53805-0068	Richland Center, WI	Richland	1.75	Supply

Table 1 (continued)

Handlers	Plants			
Name and Mailing Address	Location	County	Rate \$	Plant Type
<b>Schroeder Milk Company, Inc.</b> 2080 Rice Street Maplewood, MN 55113-6892	Maplewood, MN	Ramsey	1.70	Distributing
<b>Stockton Cheese, Inc.</b> 300 West Railroad Avenue Stockton, IL 61085-1545	Stockton, IL	Jo Daviess	1.75	Supply
<b>Swiss Valley Farms Cooperative</b> P. O. Box 4493 Davenport, IA 52808-4493	Dubuque, IA Platteville, WI Soldiers Grove, WI	Dubuque Grant Crawford	1.75 1.75 1.75	Distributing Supply Supply
<b>Trega Foods, Inc.</b> P. O. Box 410 Weyauwega, WI 54983-0410	Little Chute, WI Weyauwega, WI	Outagamie Waupaca	1.75 1.75	Supply Supply
<b>Verifine Dairy Products Corp., Inc.</b> 1606 Erie Avenue P. O. Box 879 Sheboygan, WI 53082-0879	Sheboygan, WI	Sheboygan	1.75	Distributing
<b>Westby Cooperative Creamery</b> 401 South Main Street Westby, WI 54667-1394	Westby, WI	Vernon	1.75	Supply
<b>Wisconsin Dairy State Cheese Company, Inc.</b> Highway 34C P. O. Box 215 Rudolph, WI 54475-0215	Rudolph, WI	Wood	1.70	Supply
<b>Zimmerman Cheese, Inc.</b> 6853 State Road 78 South Wayne, WI 53587-9724	Wiota, WI	LaFayette	1.75	Supply

Table 1 (continued)

Handlers			
Name and Mailing Address	Location	County	Rate \$

*Handlers Operating Partially  
Regulated Distributing Plants*

<b>C. F. Burger Creamery</b> 8101 Greenfield Road Detroit, MI 48228-2220	Detroit, MI	Wayne	1.80
<b>Cacique, Inc.</b> P.O. Box 91270 City of Industry, CA 91715-1270	City of Industry, CA	Los Angeles	2.10
<b>Dannon Company Inc., The</b> 216 Southgate Drive P.O. Box 122 Minster, OH 45865-0122	Minster, OH	Auglaize	2.00
<b>Dannon Yogurt</b> 1300 West Peter Smith Street Fort Worth, TX 76104-2116	Fort Worth, TX	Tarrant	3.00
<b>Darigold, Inc.</b> 618 Allumbaugh Street Boise, ID 83704-9213	Boise, ID	Ada	1.60
<b>Dean Foods North Central, Inc.</b> P. O. Box 430 Bismarck, ND 58502-0430	Bismarck, ND	Burleigh	1.65
<b>Gossner Foods, Inc.</b> P.O. Box 3247 Logan, UT 84323-3247	Logan, UT	Salt Lake	1.90
<b>Kohler Mix Specialties, Inc.</b> 4041 Highway 61 North White Bear Lake, MN 55110-4631	White Bear Lake, MN	Ramsey	1.70
<b>Morningstar Foods, Inc.</b> 299 West 5 <sup>th</sup> Avenue Gustine, CA 95322-1202	Gustine, CA	Merced	1.70

Table 1 (continued)

<b>Handlers</b>			
<b>Name and Mailing Address</b>	<b>Location</b>	<b>County</b>	<b>Rate \$</b>

*Producer-Handlers*

<b>Blackstar Dairy</b> 19809 Blackstar Lane, N.W. Solway, MN 56678-9302	Solway, MN	Beltrami	1.65
<b>Kappers' Big Red Barn, Inc.</b> RR 1, Box 11A Chatfield, MN 55923	Chatfield, MN	Fillmore	1.70
<b>Tetzner Dairy</b> 30455 Nevers Road Washburn, WI 54891-5880	Washburn, WI	Bayfield	1.70
<b>Weber's Farm Store, Inc.</b> 9706 County Road H Marshfield, WI 54449-9701	Marshfield, WI	Wood	1.70

*Table 1 (continued)*

*Handlers As Brokers*

**Chicago Dairy Corporation**

27820 Irma Lee Circle, Suite 200  
Lake Forest, IL 60045-5134

**ConAgra Trade Group**

11 ConAgra Drive, Suite 11-160  
Omaha, NE 68102-0160

**Dean Foods Company**

**Diversified Entities, LLC**

5000 Proviso Drive, Suite 2  
Melrose Park, IL 60163-1360

**Dean Foods North Central, Inc.**

**Woodbury-Ventura Cooler**

P. O. Box 64006  
St. Paul, MN 55164-0006

**Grain Millers Dairy Products Division**

9531 West 78<sup>th</sup> Street, Suite 400  
Eden Prairie, MN 55344-3894

**Great Lakes Milk Products, Inc.**

3000 West North Avenue  
Melrose Park, IL 60160-1124

**Hoogwegt U.S., Inc.**

724 Florsheim Drive  
P.O. Box 459  
Libertyville, IL 60048-0459

**Kemps LLC**

**Farmington Distribution Center**

P.O. Box 130250  
St. Paul, MN 55113-0003

**Land O'Lakes, Inc.**

**Madison Dairy**

1002 East Washington Avenue  
P.O. Box 389  
Madison, WI 53701-0389

**Burt Lewis, Inc.**

1301 West 22<sup>nd</sup> Street, Suite 710  
Oakbrook, IL 60523-2016

**Northwood Dairy Sales, Ltd.**

13870 North Buckingham Drive  
Oro Valley, AZ 85737-5851

**Rich Dairy Products, Inc.**

1020 Plain Street, Suite 300  
Marshfield, MA 02050-2155

*Table 1 (continued)*

*Cooperative Associations Acting as Handlers*

**Associated Milk Producers, Inc.**

P. O. Box 455  
New Ulm, MN 56073-0455

**Bongards' Creameries**

13200 County Road 51  
Bongards, MN 55368-9743

**Dairy Farmers of America, Inc.**

P. O. Box 909800  
Kansas City, MO 64190-9800

**Dairy Marketing Services, LLC**

P. O. Box 909800  
Kansas City, MO 64190-9800

**Ellsworth Cooperative Creamery**

P. O. Box 610  
Ellsworth, WI 54011-0610

**Family Dairies USA**

3225 East Washington Avenue  
P. O. Box 14380  
Madison, WI 53708-0380

**First District Association, The**

101 South Swift Avenue  
Litchfield, MN 55355-2834

**Foremost Farms USA, Cooperative**

E10889A Penny Lane  
P. O. Box 111  
Baraboo, WI 53913-0111

**Land O'Lakes, Inc.**

P. O. Box 64101  
St. Paul, MN 55164-0101

**NFO, Inc.**

P. O. Box 2508  
Ames, IA 50010-2508

**Plainview Milk Products Cooperative**

130 2<sup>nd</sup> Street, S.W.  
Plainview, MN 55964-1314

**Scenic Central Milk Producers Cooperative Association**

c/o Accounting Associates, Inc.  
P.O. Box 68  
Boscobel, WI 53805-0068

**Swiss Valley Farms, Company**

P.O. Box 4493  
Davenport, IA 52808-4493

*Table 1 (continued)*

*Qualified Cooperative Associations (continued)*

**Agricultural Producers Pricing  
Cooperative Association, Inc.**

**D/B/A AG Price**

W8153 County Road F  
Antigo, WI 54409-8911

**Alto Dairy Cooperative**

N3545 County Road EE  
Waupun, WI 53963-9423

**Associated Milk Producers, Inc.**

P. O. Box 455  
New Ulm, MN 56073-0455

**Bock Cooperative Creamery**

P. O. Box 118  
Bock, MN 56313-0118

**Bongards' Creameries**

13200 County Road 51  
Bongards, MN 55368-9743

**Burnett Dairy Cooperative**

11631 State Road 70  
Grantsburg, WI 54840-7135

**Clarco Farmers' Cooperative**

W8186 County Highway X  
Thorp, WI 54771-7512

**Cooperative Regions of Organic Producer  
Pools**

One Organic Way  
P. O. Box 159  
LaFarge, WI 54639-0159

**Dairy Farmers of America, Inc.**

P. O. Box 909800  
Kansas City, MO 64190-9800

**Dassel Cooperative Dairy Association**

P. O. Box E  
Dassel, MN 55325-0905

**Elba Cooperative Creamery Association**

1230 South Main Street  
Elba, MN 55910-8517

**Ellsworth Cooperative Creamery**

P. O. Box 610  
Ellsworth, WI 54011-0610

**Elm Dale Creamery Association**

8287 State Highway 238  
Bowlus, MN 56314-2110

**Family Dairies USA**

3225 East Washington Avenue  
P. O. Box 14380  
Madison, WI 53708-0380

**Farm Marketing Services Cooperative**

650 Tower Drive  
Cadott, WI 54727-8502

**Farmers Cooperative Creamery Company of  
Foreston**

214 Main Avenue  
P. O. Box 38  
Foreston, MN 56330-0038

**First District Association, The**

101 South Swift Avenue  
Litchfield, MN 55355-2834

**Foremost Farms USA, Cooperative**

E10889A Penny Lane  
P. O. Box 111  
Baraboo, WI 53913-0111

**Gilman Cooperative Creamery Association**

P. O. Box 7  
Gilman, MN 56333-0007

**Hampshire Milk Producers Association**

49W702 Allen Road  
Hampshire, IL 60140-8307

**Hastings Cooperative Creamery Company**

P. O. Box 217  
Hastings, MN 55033-0217

**Land O'Lakes, Inc.**

P. O. Box 64101  
St. Paul, MN 55164-0101

**Manitowoc Milk Producers Cooperative**

P. O. Box 1146  
Manitowoc, WI 54221-1146

**Meire Grove Co-operative**

125 Highway 4 South, Meire Grove  
Melrose, MN 56352-8160

*Table 1 (continued)*

*Qualified Cooperative Associations (continued)*

**Mid-West Dairymen's Company**

4313 West State Street  
Rockford, IL 61102-1399

**Millerville Cooperative Creamery Association**

16523 County Road 7, N.W.  
Brandon, MN 56315-8244

**Milwaukee Cooperative Milk Producers**

2965 North Brookfield Road  
Brookfield, WI 53045-3395

**Nelson Creamery Association**

P. O. Box 79  
Nelson, MN 56355-0079

**NFO, Inc.**

P. O. Box 2508  
Ames, IA 50010-2508

**North Hendren Co-operative Dairy Co.**

W8204 Spencer Road  
Willard, WI 54493-9365

**Oak Park Cooperative Creamery Association**

16623 Ironwood Road, N.E.  
Oak Park, MN 56357-8986

**Osakis Creamery Association**

P. O. Box 386  
Osakis, MN 56360-0386

**Perham Cooperative Creamery**

P. O. Box 247  
Perham, MN 56573-0247

**Plainview Milk Products Cooperative**

130 2<sup>nd</sup> Street, S.W.  
Plainview, MN 55964-1314

**Plummer Cooperative Creamery Association**

P. O. Box 97  
Plummer, MN 56748-0097

**Pro-Ag Farmers Cooperative**

601 East Soo Street, Suite A  
Parkers Prairie, MN 56361-4982

**Rock Dell Cooperative Creamery Co.**

6832 County Road 3, S.W.  
Byron, MN 55920-6502

**Rolling Hills Dairy Producers Cooperative**

W8421 Pilz Road  
P. O. Box 25  
Browntown, WI 53522-0025

**Scenic Central Milk Producers Cooperative Association**

c/o Accounting Associates, Inc.  
P. O. Box 68  
Boscobel, WI 53805-0068

**Sobieski Cooperative Creamery Association**

9407 Cable Road  
Little Falls, MN 56345-4340

**Southwestern Minnesota Dairy Association**

P. O. Box 308  
Russell, MN 56169-0308

**Springfield Coop. Creamery Association**

P. O. Box 7  
Springfield, MN 56087-0007

**Sunrise Ag Cooperative**

P. O. Box 458  
Buckman, MN 56317-0458

**Swanville Cooperative Creamery Association**

P. O. Box 8  
Swanville, MN 56382-0008

**Swiss Valley Farms Cooperative**

P. O. Box 4493  
Davenport, IA 52808-4493

**Valley Creamery Association**

5562 County Road 5, N.W.  
Garfield, MN 56332-8404

**Westby Cooperative Creamery**

401 South Main Street  
Westby, WI 54667-1394

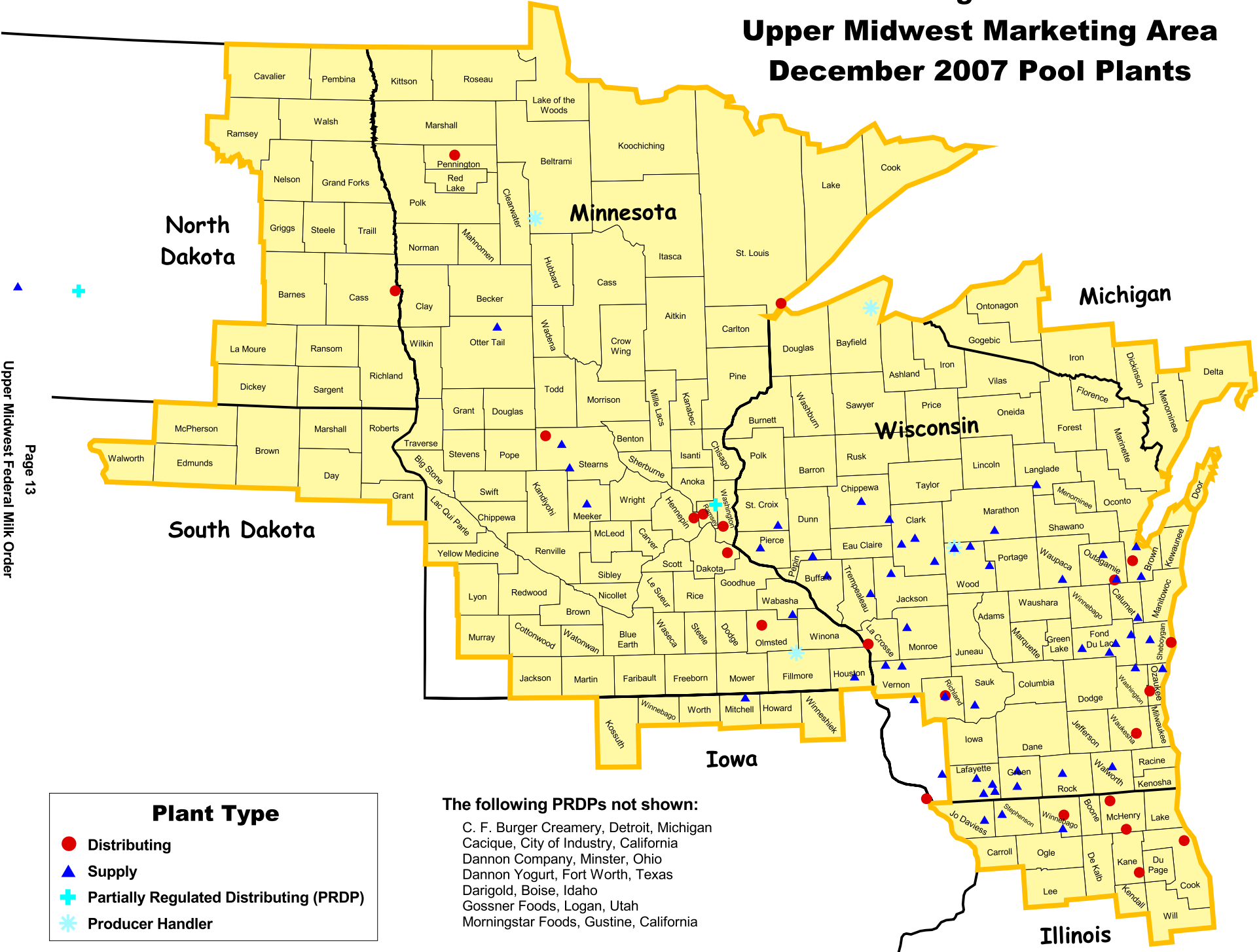
**Woodstock Progressive Milk Producers Association**

14804 Perkins Road  
Woodstock, IL 60098-8912



**Figure 1**

**Upper Midwest Marketing Area  
December 2007 Pool Plants**



Page 13  
Upper Midwest Federal Milk Order

**Plant Type**

- Distributing
- ▲ Supply
- + Partially Regulated Distributing (PRDP)
- \* Producer Handler

**The following PRDPs not shown:**  
 C. F. Burger Creamery, Detroit, Michigan  
 Cacique, City of Industry, California  
 Dannon Company, Minster, Ohio  
 Dannon Yogurt, Fort Worth, Texas  
 Darigold, Boise, Idaho  
 Gossner Foods, Logan, Utah  
 Morningstar Foods, Gustine, California

*Table 2*  
December 2007  
Pool Plants

Distributing Plants §1030.7(a) or .7(b)* or .7(e)				Supply Plants §1030.7(c)			
Plant	State	County	Rate \$	Plant	State	County	Rate \$
Associated Milk Producers - Fargo	ND	Cass	1.65	Alto Dairy Cooperative - Alto	WI	Fond du Lac	1.75
Dean Foods - Chemung	IL	McHenry	1.80	Alto Dairy Cooperative - Black Creek	WI	Outagamie	1.75
Dean Foods - Huntley	IL	McHenry	1.80	Arla Foods Production	WI	Brown	1.75
Dean Foods - Richland Center*	WI	Richland	1.75	Associated Milk Producers - Blair	WI	Trempealeau	1.70
Dean Foods North Central - Thief River Falls	MN	Pennington	1.65	Associated Milk Producers - Jim Falls	WI	Chippewa	1.70
Dean Foods North Central - Woodbury	MN	Washington	1.70	Associated Milk Producers - New Salem	ND	Morton	1.65
Foremost Farms USA - DePere	WI	Brown	1.75	Associated Milk Producers - Paynesville	MN	Stearns	1.7
Foremost Farms USA - Waukesha	WI	Waukesha	1.75	Baker Cheese	WI	Fond du Lac	1.75
Franklin Foods	MN	St. Louis	1.65	BelGioioso Cheese - Pulaski	WI	Brown	1.75
Hastings Cooperative Creamery	MN	Dakota	1.70	Bongards' Creameries - Perham	MN	Otter Tail	1.65
Kemps - Cedarburg	WI	Ozaukee	1.75	Cedar Grove Cheese	WI	Sauk	1.75
Kemps - Minneapolis	MN	Hennepin	1.70	Cedar Valley Cheese	WI	Ozaukee	1.75
Kemps - Rochester	MN	Olmsted	1.70	Chula Vista Cheese	WI	LaFayette	1.75
Kwik Trip	WI	La Crosse	1.70	Cooperative Regions of Organic Producer Pools	WI	Vernon	1.75
Lamers Dairy	WI	Outagamie	1.75	Dairy Farmers of America - Fond du Lac	WI	Fond du Lac	1.75
Lifeway Foods - Morton Grove	IL	Cook	1.80	Dairy Marketing Services - Janesville	WI	Rock	1.75
Muller Pinehurst Dairy	IL	Winnebago	1.75	Eau Galle Cheese Factory	WI	Pepin	1.70
Oberweis Dairy	IL	Kane	1.80	Ellsworth Cooperative Creamery	WI	Pierce	1.70
Pride of Main Street Dairy	MN	Stearns	1.70	Family Dairies USA	WI	Washington	1.75
Schroeder Milk	MN	Ramsey	1.70	First District Association	MN	Meeker	1.70
Swiss Valley Farms - Dubuque	IA	Dubuque	1.75	Foremost Farms USA - Alma Center	WI	Jackson	1.70
Verifine Dairy Products	WI	Sheboygan	1.75	Foremost Farms USA - Elkhorn	WI	Walworth	1.75
				Foremost Farms USA - Sparta	WI	Monroe	1.70
				Foremost Farms USA - Stacyville	IA	Mitchell	1.75
				Foremost Farms USA - Wilson	WI	St. Croix	1.70
				Grande Milk - Darlington	WI	LaFayette	1.75
				Grassland Dairy Products	WI	Clark	1.70
				Klondike Cheese	WI	Green	1.75
				Kolb-Lena Bresse Bleu	IL	Stephenson	1.75
				LaGrander's Hillside Dairy	WI	Chippewa	1.70
				Land O'Lakes - Caledonia	MN	Houston	1.70
				Land O'Lakes - Kiel	WI	Calumet	1.75
				Lynn Dairy	WI	Clark	1.70
				Melrose Dairy Proteins	MN	Stearns	1.70
				Mid-West Dairyman's	IL	Winnebago	1.75

Table 2 (continued)  
December 2007  
Pool Plants

Supply Plants  
(continued)

Plant	State	County	Rate \$
Mullins Cheese - Marshfield	WI	Wood	1.70
Mullins Cheese - Mosinee	WI	Marathon	1.70
Nasonville Dairy	WI	Wood	1.70
NFO - South Wayne	WI	LaFayette	1.75
North Hendren	WI	Clark	1.70
Organic Family	WI	Buffalo	1.70
Park Cheese	WI	Fond du Lac	1.75
Plainview Milk Products	MN	Wabasha	1.70
Rolling Hills Dairy Producers	WI	Green	1.75
Sartori Food - Antigo	WI	Langlade	1.70
Sartori Food - Plymouth	WI	Sheboygan	1.75
Scenic Central Milk - Richland Center	WI	Richland	1.75
Stockton Cheese	IL	Jo Daviess	1.75
Swiss Valley Farms - Platteville	WI	Grant	1.75
Swiss Valley Farms - Soldiers Grove	WI	Crawford	1.75
Trega Foods - Little Chute	WI	Outagamie	1.75
Trega Foods - Weyauwega	WI	Waupaca	1.75
Westby Cooperative Creamery	WI	Vernon	1.75
Wisconsin Dairy State Cheese	WI	Wood	1.70
Zimmerman Cheese	WI	LaFayette	1.75

Partially Regulated Distributing Plants  
(continued)

Plant	State	County	Rate \$
Gossner Foods - Logan	UT	Salt Lake	1.90
Kohler Mix Specialties	MN	Ramsey	1.70
Morningstar Foods - Gustine	CA	Merced	1.70

Producer-Handlers  
\$1030.10

Plant	State	County	Rate \$
Blackstar Dairy	MN	Beltrami	1.65
Kappers' Big Red Barn	MN	Fillmore	1.70
Tetzner Dairy	WI	Bayfield	1.70
Weber's Farm Store	WI	Wood	1.70

Cooperatives Acting as Handlers  
\$1030.9(c) or \$1000.18\*\*

Partially Regulated Distributing Plants  
\$1030.8(c)

Plant	State	County	Rate \$
C. F. Burger Creamery - Detroit	MI	Wayne	1.80
Cacique	CA	Los Angeles	2.10
Dannon Company - Minster	OH	Auglaize	2.00
Dannon Yogurt - Fort Worth	TX	Tarrant	3.00
Darigold - Boise	ID	Ada	1.60
Dean Foods North Central - Bismarck	ND	Burleigh	1.65

- Associated Milk Producers
- Bongards' Creameries
- Dairy Farmers of America
- Dairy Marketing Services\*
- Ellsworth Cooperative Creamery
- Family Dairies USA
- First District Association
- Foremost Farms USA
- Land O'Lakes
- NFO
- Plainview Milk Products
- Scenic Central Milk Producers
- Swiss Valley Farms

*Table 3*  
**Producer Prices**

	Butterfat Price <i>Per Pound</i>	Protein Price <i>Per Pound</i>	Other Solids Price <i>Per Pound</i>	Producer Price Differential	Statistical Uniform Price <i>Dollars Per Cwt.</i>	Somatic Cell Adjustment Rate	Producer Mailbox Price (at test)
<b>2006</b>							
January	\$1.4684	\$2.3994	\$0.1881	\$0.27	\$13.66	\$0.00069	\$14.61
February	1.3469	2.1220	0.1999	0.48	12.68	0.00063	13.52
March	1.2596	1.8836	0.1874	0.56	11.67	0.00058	12.59
April	1.2343	1.9238	0.1508	0.36	11.29	0.00058	12.08
May	1.2582	1.9115	0.1251	0.38	11.21	0.00058	11.97
June	1.2436	2.0790	0.1255	0.23	11.52	0.00061	12.03
July	1.2228	1.9807	0.1257	0.38	11.30	0.00059	11.68
August	1.3008	1.9050	0.1416	0.37	11.43	0.00059	11.86
September	1.4191	2.1346	0.1649	0.08	12.37	0.00065	13.27
October	1.4149	2.0775	0.2026	0.24	12.56	0.00064	13.80
November	1.3852	2.2383	0.2276	0.12	12.96	0.00066	14.30
December	1.3481	2.4388	0.2564	0.00	13.47	0.00068	14.62
<b>Average</b>	<b>\$1.3252</b>	<b>\$2.0912</b>	<b>\$0.1746</b>	<b>\$0.29</b>	<b>\$12.18</b>	<b>\$0.00062</b>	<b>\$13.03</b>

	Butterfat Price <i>Per Pound</i>	Protein Price <i>Per Pound</i>	Other Solids Price <i>Per Pound</i>	Producer Price Differential	Statistical Uniform Price <i>Dollars Per Cwt.</i>	Somatic Cell Adjustment Rate	Producer Mailbox Price (at test)
<b>2007</b>							
January	\$1.3009	\$2.4053	\$0.3183	\$0.19	\$13.75	\$0.00067	\$14.77
February	1.3112	2.4125	0.4170	0.05	14.23	0.00067	15.28
March	1.3769	2.4329	0.5257	0.05	15.14	0.00069	16.00
April	1.4657	2.5212	0.6008	0.06	16.15	0.00071	16.94
May	1.5706	2.9424	0.5791	0.05	17.65	0.00080	18.26
June	1.6457	3.7059	0.5831	(0.05)	20.12	0.00093	20.06
July	1.6110	4.2068	0.5534	0.27	21.65	0.00100	21.06
August	1.5872	3.9412	0.4368	0.78	20.61	0.00096	20.54
September	1.5101	4.3929	0.2890	0.64	20.71	0.00101	21.11
October	1.4092	4.1695	0.2286	0.83	19.53	0.00096	20.56
November	1.4077	4.3081	0.2461	0.64	19.86	0.00098	21.31
December	1.4348	4.7061	0.2637	0.05	20.65	0.00105	21.79
<b>Average</b>	<b>\$1.4693</b>	<b>\$3.5121</b>	<b>\$0.4201</b>	<b>\$0.30</b>	<b>\$18.34</b>	<b>\$0.00087</b>	<b>\$18.97</b>

*Table 4*  
**Class I Prices at Base Zone** *(Cook County, Illinois)*

	<u>3.5% Price</u> <i>Per Cwt.</i>	<u>Skim Price</u> <i>Per Cwt.</i>	<u>Butterfat Price</u> <i>Per Pound</i>
<b>2006</b>			
January	\$15.18	\$10.22	\$1.5196
February	15.18	10.31	1.4951
March	14.29	9.75	1.3948
April	13.02	8.82	1.2895
May	12.77	8.70	1.2511
June	12.55	8.37	1.2790
July	13.14	9.04	1.2610
August	12.77	8.76	1.2334
September	12.65	8.44	1.2883
October	14.22	9.52	1.4387
November	14.20	9.57	1.4184
December	14.23	9.69	1.3950
<b>Simple Average</b>	<b>\$13.68</b>	<b>\$ 9.27</b>	<b>\$1.3553</b>

	<u>3.5% Price</u> <i>Per Cwt.</i>	<u>Skim Price</u> <i>Per Cwt.</i>	<u>Butterfat Price</u> <i>Per Pound</i>
<b>2007</b>			
January	\$15.39	\$10.97	\$1.3727
February	15.19	10.99	1.3086
March	16.05	11.80	1.3315
April	16.80	12.30	1.4076
May	17.72	13.08	1.4569
June	19.64	14.68	1.5646
July	22.71	17.41	1.6888
August	23.56	18.54	1.6190
September	23.71	18.56	1.6562
October	23.39	18.66	1.5389
November	23.25	18.84	1.4498
December	21.84	17.45	1.4300
<b>Simple Average</b>	<b>\$19.94</b>	<b>\$15.27</b>	<b>\$1.4854</b>

*Table 5*  
Class II Prices

	<u>3.5% Price</u> <i>Per Cwt.</i>	<u>Skim Price</u> <i>Per Cwt.</i>	<u>Butterfat Price</u> <i>Per Pouna</i>	<u>Nonfat Solids Price</u> <i>Per Pouna</i>
<b>2006</b>				
January	\$13.25	\$ 8.38	\$1.4754	\$0.9311
February	12.62	8.17	1.3539	0.9078
March	11.69	7.52	1.2666	0.8356
April	11.37	7.28	1.2413	0.8089
May	11.13	6.94	1.2652	0.7711
June	11.00	6.86	1.2506	0.7622
July	10.83	6.76	1.2298	0.7511
August	11.16	6.82	1.3078	0.7578
September	11.74	6.99	1.4261	0.7767
October	11.79	7.06	1.4219	0.7844
November	11.98	7.37	1.3922	0.8189
December	12.55	8.09	1.3551	0.8989
<b>Simple Average</b>	<b>\$11.76</b>	<b>\$ 7.35</b>	<b>\$1.3322</b>	<b>\$0.8170</b>

	<u>3.5% Price</u> <i>Per Cwt.</i>	<u>Skim Price</u> <i>Per Cwt.</i>	<u>Butterfat Price</u> <i>Per Pouna</i>	<u>Nonfat Solids Price</u> <i>Per Pouna</i>
<b>2007</b>				
January	\$12.85	\$ 8.57	\$1.3079	\$0.9522
February	13.08	8.77	1.3182	0.9744
March	13.60	9.07	1.3839	1.0078
April	14.51	9.69	1.4727	1.0767
May	16.62	11.50	1.5776	1.2778
June	18.89	13.58	1.6527	1.5089
July	21.40	16.31	1.6180	1.8122
August	22.41	17.44	1.5942	1.9378
September	22.16	17.46	1.5171	1.9400
October	21.90	17.56	1.4162	1.9511
November	22.07	17.74	1.4147	1.9711
December	20.82	16.35	1.4418	1.8167
<b>Simple Average</b>	<b>\$18.36</b>	<b>\$13.67</b>	<b>\$1.4763</b>	<b>\$1.5189</b>

*Table 6*  
Class III Prices

	<u>3.5% Price</u> <i>Per Cwt.</i>	<u>Skim Price</u> <i>Per Cwt.</i>	<u>Butterfat Price</u> <i>Per Pouna</i>	<u>Protein Price</u> <i>Per Pouna</i>	<u>Other Solids Price</u> <i>Per Pouna</i>
<b>2006</b>					
January	\$13.39	\$ 8.55	\$1.4684	\$2.3994	\$0.1881
February	12.20	7.76	1.3469	2.1220	0.1999
March	11.11	6.94	1.2596	1.8836	0.1874
April	10.93	6.85	1.2343	1.9238	0.1508
May	10.83	6.66	1.2582	1.9115	0.1251
June	11.29	7.19	1.2436	2.0790	0.1255
July	10.92	6.88	1.2228	1.9807	0.1257
August	11.06	6.74	1.3008	1.9050	0.1416
September	12.29	7.59	1.4191	2.1346	0.1649
October	12.32	7.64	1.4149	2.0775	0.2026
November	12.84	8.28	1.3852	2.2383	0.2276
December	13.47	9.07	1.3481	2.4388	0.2564
<b>Simple Average</b>	<b>\$11.89</b>	<b>\$ 7.51</b>	<b>\$1.3252</b>	<b>\$2.0912</b>	<b>\$0.1746</b>

	<u>3.5% Price</u> <i>Per Cwt.</i>	<u>Skim Price</u> <i>Per Cwt.</i>	<u>Butterfat Price</u> <i>Per Pouna</i>	<u>Protein Price</u> <i>Per Pouna</i>	<u>Other Solids Price</u> <i>Per Pouna</i>
<b>2007</b>					
January	\$13.56	\$ 9.33	\$1.3009	\$2.4053	\$0.3183
February	14.18	9.94	1.3112	2.4125	0.4170
March	15.09	10.64	1.3769	2.4329	0.5257
April	16.09	11.36	1.4657	2.5212	0.6008
May	17.60	12.54	1.5706	2.9424	0.5791
June	20.17	14.93	1.6457	3.7059	0.5831
July	21.38	16.31	1.6110	4.2068	0.5534
August	19.83	14.79	1.5872	3.9412	0.4368
September	20.07	15.32	1.5101	4.3929	0.2890
October	18.70	14.27	1.4092	4.1695	0.2286
November	19.22	14.81	1.4077	4.3081	0.2461
December	20.60	16.14	1.4348	4.7061	0.2637
<b>Simple Average</b>	<b>\$18.04</b>	<b>\$13.37</b>	<b>\$1.4693</b>	<b>\$3.5121</b>	<b>\$0.4201</b>

*Table 7*  
Class IV Prices

	<u>3.5% Price</u> <i>Per Cwt.</i>	<u>Skim Price</u> <i>Per Cwt.</i>	<u>Butterfat Price</u> <i>Per Pound</i>	<u>Nonfat Solids Price</u> <i>Per Pound</i>
<b>2006</b>				
January	\$12.20	\$ 7.32	\$1.4684	\$0.8132
February	11.10	6.62	1.3469	0.7359
March	10.68	6.50	1.2596	0.7224
April	10.36	6.26	1.2343	0.6959
May	10.33	6.14	1.2582	0.6819
June	10.22	6.08	1.2436	0.6753
July	10.21	6.15	1.2228	0.6831
August	10.64	6.31	1.3008	0.7013
September	11.10	6.36	1.4191	0.7066
October	11.51	6.80	1.4149	0.7551
November	12.11	7.52	1.3852	0.8353
December	12.30	7.86	1.3481	0.8737
<b>Simple Average</b>	<b>\$11.06</b>	<b>\$ 6.66</b>	<b>\$1.3252</b>	<b>\$0.7400</b>

	<u>3.5% Price</u> <i>Per Cwt.</i>	<u>Skim Price</u> <i>Per Cwt.</i>	<u>Butterfat Price</u> <i>Per Pound</i>	<u>Nonfat Solids Price</u> <i>Per Pound</i>
<b>2007</b>				
January	\$12.53	\$ 8.27	\$1.3009	\$0.9184
February	12.71	8.42	1.3112	0.9356
March	13.71	9.21	1.3769	1.0229
April	16.12	11.39	1.4657	1.2656
May	18.48	13.45	1.5706	1.4949
June	20.76	15.54	1.6457	1.7268
July	21.64	16.58	1.6110	1.8424
August	21.87	16.91	1.5872	1.8785
September	21.61	16.92	1.5101	1.8797
October	21.31	16.97	1.4092	1.8855
November	20.40	16.03	1.4077	1.7812
December	19.18	14.67	1.4348	1.6296
<b>Simple Average</b>	<b>\$18.36</b>	<b>\$13.70</b>	<b>\$1.4693</b>	<b>\$1.5218</b>



*Table 8*  
Market Statistics

	Pool	Pool	Coop	Number of	Est. Avg.	Producer	Butterfat	Protein	Other	Weighted
	Distributing	Supply	.9(c)		Daily Delivery					
	Plants	Plants	Handlers	Producers	Per Producer					SCC
					<i>Pounds</i>	<i>Million Pounds</i>	<i>Percent</i>	<i>Percent</i>	<i>Percent</i>	<i>1,000</i>
<b>2006</b>										
January	25	57	13	16,432	4,348	2,217	3.78	3.06	5.71	281
February	25	56	13	16,424	4,473	2,057	3.78	3.08	5.73	277
March	25	54	13	16,541	4,493	2,271	3.76	3.05	5.73	278
April	23	52	13	16,479	4,530	2,188	3.72	3.02	5.72	280
May	23	52	13	16,291	4,600	2,269	3.68	3.00	5.74	275
June	26	52	13	16,406	4,612	2,158	3.61	2.96	5.72	294
July	26	56	13	16,609	4,461	2,298	3.57	2.92	5.73	309
August	26	56	13	17,293	4,512	2,419	3.56	2.95	5.73	328
September	25	55	13	14,892	4,511	1,937	3.70	3.06	5.72	298
October	26	54	13	17,019	4,532	2,394	3.82	3.12	5.72	267
November	26	54	13	17,155	4,591	2,369	3.84	3.12	5.72	259
December	26	53	13	16,785	4,702	2,277	3.81	3.10	5.70	263
<b>Simple Average</b>	<b>25</b>	<b>54</b>	<b>13</b>	<b>16,527</b>	<b>4,530</b>	<b>2,238</b>	<b>3.72</b>	<b>3.04</b>	<b>5.72</b>	<b>284</b>

	Pool	Pool	Coop	Number of	Est. Avg.	Producer	Butterfat	Protein	Other	Weighted
	Distributing	Supply	.9(c)		Daily Delivery					
	Plants	Plants	Handlers	Producers	Per Producer					SCC
					<i>Pounds</i>	<i>Million Pounds</i>	<i>Percent</i>	<i>Percent</i>	<i>Percent</i>	<i>1,000</i>
<b>2007</b>										
January	26	52	13	17,703	4,839	2,655	3.78	3.07	5.73	268
February	26	53	13	15,769	4,932	1,960	3.80	3.08	5.70	281
March	26	52	13	15,047	4,888	2,010	3.75	3.04	5.70	289
April	26	52	14	14,615	4,992	1,933	3.72	3.02	5.72	281
May	26	51	13	14,763	5,017	1,873	3.64	2.98	5.72	273
June	26	51	13	15,122	4,922	1,989	3.59	2.94	5.71	289
July	26	52	13	16,250	4,906	2,390	3.56	2.92	5.72	302
August	22	54	13	17,312	4,766	2,352	3.56	2.94	5.72	323
September	22	54	13	16,695	4,713	2,253	3.65	3.02	5.73	306
October	23	55	13	16,599	4,785	2,345	3.75	3.08	5.69	286
November	22	55	13	16,576	4,804	2,303	3.83	3.17	5.70	256
December	22	55	13	16,546	4,871	2,427	3.84	3.13	5.70	253
<b>Simple Average</b>	<b>24</b>	<b>53</b>	<b>13</b>	<b>16,083</b>	<b>4,870</b>	<b>2,208</b>	<b>3.71</b>	<b>3.03</b>	<b>5.71</b>	<b>284</b>

*Table 9*  
**Producer Milk by Class**

<b>2006</b>	<u>Class I</u>	<u>Class II</u>	<u>Class III</u>	<u>Class IV</u>	<u>Total</u>
	<i>Pounds</i>	<i>Pounds</i>	<i>Pounds</i>	<i>Pounds</i>	<i>Pounds</i>
January	380,879,502	126,623,461	1,641,332,017	68,068,047	2,216,903,027
February	351,821,225	116,214,459	1,524,192,595	64,725,345	2,056,953,624
March	396,594,565	100,387,607	1,710,779,659	63,623,067	2,271,384,898
April	352,883,480	72,843,743	1,690,164,361	72,484,697	2,188,376,281
May	383,871,884	87,694,524	1,738,593,523	58,984,796	2,269,144,727
June	352,013,364	140,482,108	1,619,768,223	45,645,749	2,157,909,444
July	345,926,332	141,341,102	1,755,756,536	55,101,965	2,298,125,935
August	388,495,988	157,179,728	1,841,312,407	31,557,981	2,418,546,104
September	390,540,379	135,830,891	1,369,653,022	41,223,923	1,937,248,215
October	397,119,861	140,782,727	1,788,346,560	67,277,089	2,393,526,237
November	397,234,337	140,763,596	1,771,482,259	59,815,798	2,369,295,990
December	390,276,803	120,142,181	1,667,530,617	99,384,445	2,277,334,046
<b>Total</b>	<b>4,527,657,720</b>	<b>1,480,286,127</b>	<b>20,118,911,779</b>	<b>727,892,902</b>	<b>26,854,748,528</b>

<b>2007</b>	<u>Class I</u>	<u>Class II</u>	<u>Class III</u>	<u>Class IV</u>	<u>Total</u>
	<i>Pounds</i>	<i>Pounds</i>	<i>Pounds</i>	<i>Pounds</i>	<i>Pounds</i>
January	397,262,661	132,911,310	2,029,002,468	95,903,300	2,655,079,739
February	359,708,112	118,903,112	1,396,061,080	85,149,349	1,959,821,653
March	395,023,661	146,413,125	1,380,417,352	88,103,601	2,009,957,739
April	364,859,224	147,844,606	1,345,771,547	74,558,543	1,933,033,920
May	381,270,083	149,825,100	1,313,136,748	29,236,865	1,873,468,796
June	344,057,200	141,746,236	1,461,914,787	41,228,048	1,988,946,271
July	341,079,949	131,412,494	1,864,706,870	52,811,975	2,390,011,288
August	389,558,655	72,376,901	1,877,157,170	12,860,594	2,351,953,320
September	370,037,942	56,070,553	1,800,018,535	26,604,039	2,252,731,069
October	401,037,044	59,601,956	1,861,395,409	23,382,759	2,345,417,168
November	386,694,986	46,260,011	1,853,461,776	16,318,782	2,302,735,555
December	377,419,275	56,467,318	1,898,191,861	94,646,551	2,426,725,005
<b>Total</b>	<b>4,508,008,792</b>	<b>1,259,832,722</b>	<b>20,081,235,603</b>	<b>640,804,406</b>	<b>26,489,881,523</b>

*Table 10*  
**Producer Milk Components**

<b>2006</b>	Protein	Other Solids	Butterfat	Total Producer Milk	Weighted Average SCC
	<i>Pounds</i>	<i>Pounds</i>	<i>Pounds</i>	<i>Pounds</i>	<i>1,000</i>
January	67,873,609	126,579,588	83,810,353	2,216,903,027	281
February	63,274,498	117,862,823	77,662,292	2,056,953,624	277
March	69,362,726	130,049,692	85,352,076	2,271,384,898	278
April	66,108,803	125,120,706	81,479,020	2,188,376,281	280
May	68,079,627	130,178,195	83,549,408	2,269,144,727	275
June	63,846,809	123,468,884	77,869,279	2,157,909,444	294
July	67,021,905	131,698,155	82,017,862	2,298,125,935	309
August	71,387,642	138,543,744	86,137,880	2,418,546,104	328
September	59,246,225	110,758,798	71,710,662	1,937,248,215	298
October	74,796,472	136,904,568	91,453,023	2,393,526,237	267
November	73,925,607	135,460,713	90,964,451	2,369,295,990	259
December	70,573,099	129,882,863	86,819,016	2,277,334,046	263
<b>Total</b>	<b>815,497,022</b>	<b>1,536,508,729</b>	<b>998,825,322</b>	<b>26,854,748,528</b>	

<b>2007</b>	Protein	Other Solids	Butterfat	Total Producer Milk	Weighted Average SCC
	<i>Pounds</i>	<i>Pounds</i>	<i>Pounds</i>	<i>Pounds</i>	<i>1,000</i>
January	81,545,665	152,229,968	100,352,170	2,655,079,739	268
February	60,405,403	111,679,960	74,458,088	1,959,821,653	281
March	61,164,994	114,470,181	75,459,943	2,009,957,739	289
April	58,311,219	110,645,657	71,845,165	1,933,033,920	281
May	55,800,362	107,105,179	68,178,582	1,873,468,796	273
June	58,388,122	113,712,721	71,384,029	1,988,946,271	289
July	69,806,191	136,766,671	85,009,727	2,390,011,288	302
August	69,242,006	134,416,497	83,804,198	2,351,953,320	323
September	68,039,843	128,990,369	82,276,802	2,252,731,069	306
October	72,162,791	133,579,697	88,033,794	2,345,417,168	286
November	73,071,299	131,275,617	88,271,570	2,302,735,555	256
December	75,893,890	138,332,304	93,241,239	2,426,725,005	253
<b>Total</b>	<b>803,831,785</b>	<b>1,513,204,821</b>	<b>982,315,307</b>	<b>26,489,881,523</b>	

Table 11  
Utilization and Classification of Milk

	2006		2007	
	Product Pounds	Butterfat Pounds	Product Pounds	Butterfat Pounds
<b>Class I Utilization:</b>				
Packaged Disposition				
Milk	671,282,044	21,730,762	640,695,089	20,505,092
Flavored Milk	55,155,332	1,770,383	50,594,916	1,619,346
Reduced Fat Milk	1,716,723,404	32,570,953	1,709,109,546	32,346,748
Lowfat Milk	580,197,553	5,634,885	598,726,318	5,793,091
Fat Free Milk	1,081,197,641	1,224,505	1,081,981,001	1,186,480
Flavored Reduced & Fat Free Milk	341,947,180	3,184,000	338,538,008	3,002,565
Buttermilk	28,327,365	301,347	28,411,507	294,935
Total Packaged Disposition	4,474,830,519	66,416,835	4,448,056,385	64,748,257
Total Ending Inventory	351,099,362	5,220,461	371,034,063	5,487,044
Bulk to Nonpool Plants	61,312,574	986,551	61,438,271	1,266,785
Shrinkage	19,936,897	1,667,861	27,379,209	1,676,306
Total Class I Utilization	4,907,179,352	74,291,708	4,907,907,928	73,178,392
Other Order Plants	(26,774,876)	(493,811)	(29,160,489)	(529,982)
Beginning Inventory	(352,975,181)	(5,232,450)	(371,326,754)	(5,537,318)
Reused Products	0	0	0	0
Other Source Milk	(992,153)	(17,695)	(688,631)	(11,436)
Overage	0	0	0	0
Interhandler Adjustment	1,220,578	3,820	1,276,738	4,165
<b>Class I Producer Milk</b>	<b>4,527,657,720</b>	<b>68,551,572</b>	<b>4,508,008,792</b>	<b>67,103,821</b>
<b>Class II Utilization:</b>	0			
Total Class II Utilization	1,620,952,453	119,155,105	1,392,297,735	113,647,645
Other Order Plants	(7,220,081)	(261,966)	(18,754,312)	(766,729)
Beginning Inventory	(24,680,416)	(1,541,984)	(31,668,547)	(1,431,581)
Reused Products	(104,496,796)	(136,756)	(78,984,307)	(2,614,079)
Other Source Milk	(3,155,489)	(2,747,827)	(3,049,521)	(2,417,865)
Overage	(1,113,544)	(39,540)	(8,326)	(8,326)
<b>Class II Producer Milk</b>	<b>1,480,286,127</b>	<b>114,427,032</b>	<b>1,259,832,722</b>	<b>106,409,065</b>
<b>Class III Utilization:</b>				
Total Class III Utilization	20,226,253,060	737,305,752	20,234,795,870	729,403,668
Other Order Plants	(51,575,388)	(1,432,593)	(61,135,249)	(1,365,315)
Beginning Inventory	(22,939,988)	(760,491)	(45,582,875)	(801,454)
Reused Products	0	0	0	0
Other Source Milk	(31,347,941)	(658,253)	(46,023,828)	(488,393)
Overage	(1,477,933)	(93,461)	(818,315)	(126,903)
<b>Class III Producer Milk</b>	<b>20,118,911,810</b>	<b>734,360,954</b>	<b>20,081,235,603</b>	<b>726,621,603</b>
<b>Class IV Utilization:</b>				
Total Class IV Utilization	1,214,003,724	105,211,716	1,307,311,832	113,251,192
Other Order Plants	(48,923,545)	(2,343,033)	(39,197,920)	(2,261,744)
Beginning Inventory	(187,672,803)	(10,321,834)	(165,324,835)	(10,470,457)
Reused Products	0	0	0	0
Other Source Milk	(247,780,164)	(10,972,349)	(461,602,473)	(18,234,145)
Overage	(1,734,341)	(88,736)	(382,198)	(104,028)
<b>Class IV Producer Milk</b>	<b>727,892,871</b>	<b>81,485,764</b>	<b>640,804,406</b>	<b>82,180,818</b>
<b>Total Producer Milk - All Classes</b>	<b>26,854,748,528</b>	<b>998,825,322</b>	<b>26,489,881,523</b>	<b>982,315,307</b>

**Table 12**  
**Upper Midwest Marketing Area -- Federal Order No. 30**  
**Pounds of Producer Milk and Number of Producers, by State, 2006**

**Pounds of Producer Milk**

	Idaho <sup>1/</sup>	Illinois	Indiana <sup>2/</sup>	Iowa	Michigan	Minnesota	Missouri	Montana	Nebraska	North Dakota	Ohio <sup>3/</sup>	South Dakota	Wisconsin <sup>4/</sup>	Total
January	0	57,404,901	196,340	90,727,229	5,228,418	582,434,862	0	3,840,622	0	15,722,047	R	32,824,132	1,426,020,731	2,214,399,282
February	0	52,445,601	1,234,400	87,260,345	5,039,527	550,732,353	0	3,630,461	0	14,376,364	R	28,363,567	1,312,554,719	2,055,637,337
March	0	58,643,378	2,407,240	89,880,908	5,809,721	600,179,138	0	3,919,617	0	15,823,212	R	38,028,162	1,450,868,398	2,265,559,774
April	0	55,707,713	1,875,980	86,501,323	5,126,041	585,245,773	0	2,893,704	0	16,794,869	R	39,106,373	1,394,243,724	2,187,495,500
May	0	54,734,998	R	96,537,273	5,204,459	602,034,892	0	2,974,763	0	17,752,025	122,555	24,955,252	1,463,995,284	2,268,311,501
June	R	53,781,474	0	88,742,133	5,073,577	579,976,635	0	2,912,939	0	20,206,527	314,400	24,386,374	1,383,407,895	2,158,801,954
July	0	54,912,202	593,180	88,773,802	5,235,626	597,415,531	0	2,802,820	0	19,965,632	130,378	37,635,408	1,490,688,649	2,298,153,228
August	0	52,943,124	0	87,451,739	5,070,769	589,042,506	0	2,657,565	0	19,541,136	R	40,238,308	1,621,483,534	2,418,428,681
September	0	50,621,102	0	68,532,382	4,695,318	367,069,502	0	2,008,758	0	14,442,351	R	815,034	1,426,983,387	1,935,167,834
October	0	51,449,326	0	89,017,418	4,817,137	592,034,239	0	2,548,535	0	20,640,177	R	41,219,892	1,590,851,163	2,392,577,887
November	0	49,906,779	0	88,920,717	4,667,661	580,835,392	0	2,777,496	0	17,767,880	R	62,619,515	1,562,091,899	2,369,587,339
December	0	51,774,729	0	91,830,887	2,877,735	528,275,816	1,929,804	2,898,888	67,022	13,902,696	0	44,653,344	1,553,587,114	2,291,798,035
<b>Total</b>	<b>R</b>	<b>644,325,327</b>	<b>6,307,140</b>	<b>1,054,176,156</b>	<b>58,845,989</b>	<b>6,755,276,639</b>	<b>1,929,804</b>	<b>35,866,168</b>	<b>67,022</b>	<b>206,934,916</b>	<b>567,333</b>	<b>414,845,361</b>	<b>17,676,776,497</b>	<b>26,855,918,352</b>
% of Total		2.4%	0.0%	3.9%	0.2%	25.2%	0.0%	0.1%	0.0%	0.8%	0.0%	1.5%	65.8%	100.0%

**Number of Producers**

	Idaho <sup>1/</sup>	Illinois	Indiana <sup>2/</sup>	Iowa	Michigan	Minnesota	Missouri	Montana	Nebraska	North Dakota	Ohio <sup>3/</sup>	South Dakota	Wisconsin <sup>4/</sup>	Total
January	0	393	3	548	42	4,101	0	4	0	113	R	57	10,236	15,497
February	0	390	7	551	44	4,158	0	4	0	114	R	48	10,242	15,558
March	0	394	7	546	46	4,157	0	4	0	113	R	82	10,278	15,627
April	0	387	7	546	44	4,144	0	3	0	120	R	109	10,180	15,540
May	0	384	R	550	41	4,148	0	3	0	120	15	39	10,122	15,422
June	R	370	0	532	40	4,139	0	3	0	121	28	34	10,019	15,286
July	0	383	5	555	41	4,154	0	3	0	119	3	73	10,312	15,648
August	0	382	0	589	42	4,205	0	3	0	119	R	111	10,919	16,370
September	0	372	0	536	40	2,875	0	3	0	64	R	10	9,902	13,802
October	0	367	0	554	40	4,209	0	3	0	121	R	109	10,842	16,245
November	0	365	0	563	39	4,110	0	3	0	90	R	229	10,804	16,203
December	0	359	0	547	27	3,727	31	3	4	81	0	111	10,426	15,316
<b>Total</b>	<b>R</b>	<b>4,546</b>	<b>29</b>	<b>6,617</b>	<b>486</b>	<b>48,127</b>	<b>31</b>	<b>39</b>	<b>4</b>	<b>1,295</b>	<b>46</b>	<b>1,012</b>	<b>124,282</b>	<b>186,514</b>
% of Total		2.4%	0.0%	3.5%	0.3%	25.8%	0.0%	0.0%	0.0%	0.7%	0.0%	0.5%	66.6%	100.0%

R = Restricted.

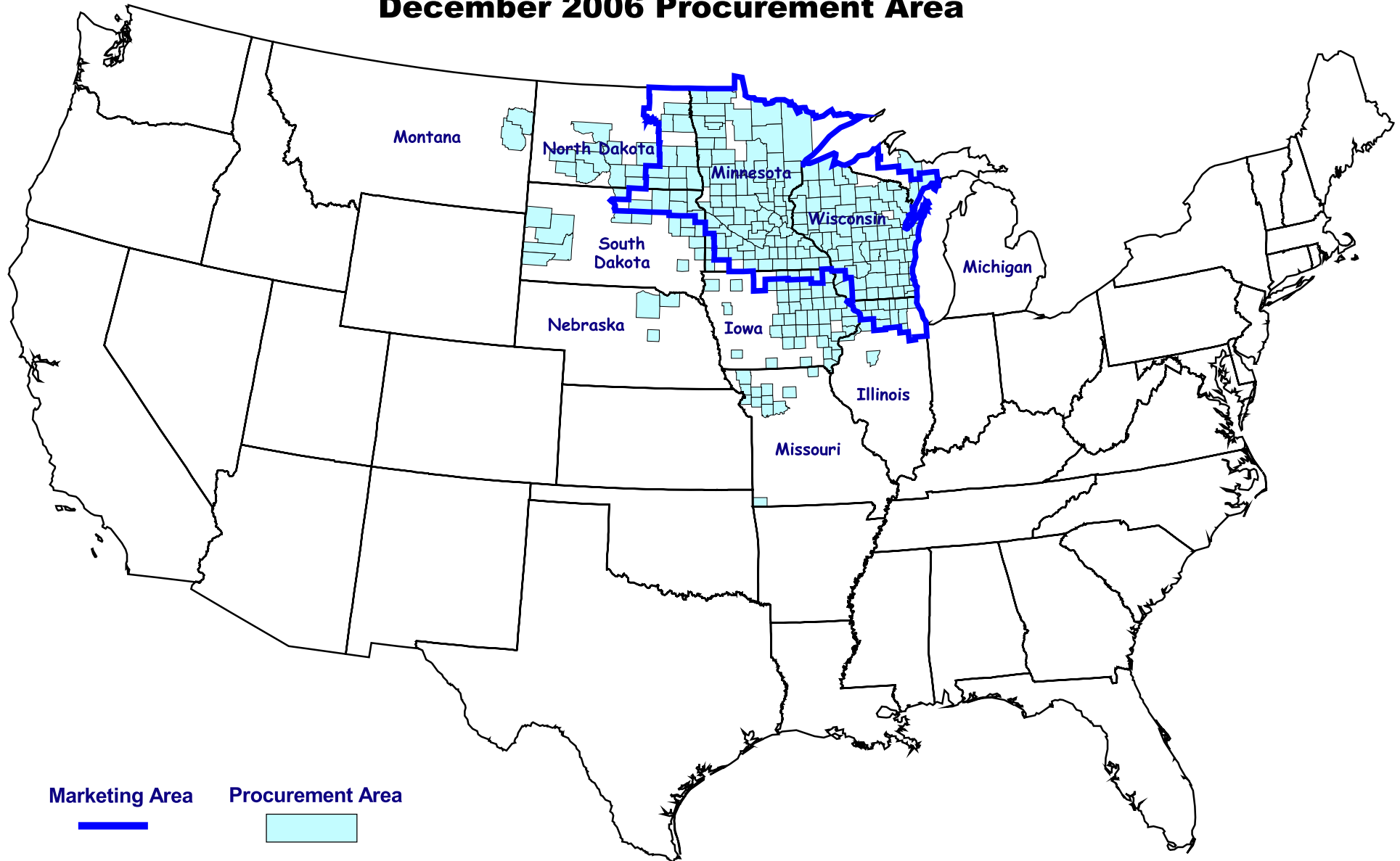
<sup>1/</sup> Idaho data included with Wisconsin data.

<sup>2/</sup> Indiana restricted data included with Wisconsin data.

<sup>3/</sup> Ohio restricted data included with Wisconsin data.

<sup>4/</sup> Includes Idaho, Indiana, and Ohio restricted data.

**Figure 2**  
**Upper Midwest Marketing Area and**  
**December 2006 Procurement Area**



**Table 13**

# Producers and Producer Milk by State and County <sup>1/</sup>

## December 2006

State	County	State Code	County Code	Number of Producers	Producer Milk Pounds
Illinois	Boone	17	7	33	3,861,716
	Carroll	17	15	22	5,225,876
	De Kalb	17	37	9	1,238,463
	Jo Daviess	17	85	71	8,961,369
	Kane	17	89	10	1,185,756
	Kendall	17	93	R	R
	Lake	17	97	4	1,413,481
	Lee	17	103	R	R
	McHenry	17	111	43	5,092,717
	Ogle	17	141	13	1,615,517
	Peoria	17	143	R	R
	Rock Island	17	161	5	654,666
	Stephenson	17	177	106	16,468,865
	Whiteside	17	195	13	744,576
	Winnebago	17	201	27	2,695,876
	Restricted			3	2,615,851
	<b>Illinois Total</b>		<b>17</b>		<b>359</b>
Iowa	Allamakee	19	5	17	3,299,526
	Benton	19	11	8	1,295,779
	Black Hawk	19	13	R	R
	Bremer	19	17	19	1,449,122
	Buchanan	19	19	11	1,070,025
	Butler	19	23	12	1,751,542
	Cerro Gordo	19	33	R	R
	Chickasaw	19	37	18	2,941,079
	Clay	19	41	R	R
	Clayton	19	43	94	12,059,089
	Clinton	19	45	7	3,376,929
	Davis	19	51	6	130,850
	Decatur	19	53	R	R
	Delaware	19	55	44	5,755,181
	Des Moines	19	57	5	417,536
	Dubuque	19	61	105	13,330,501
	Fayette	19	65	31	4,073,916
	Floyd	19	67	3	153,161
	Franklin	19	69	R	R
	Grundy	19	75	3	212,122
	Hancock	19	81	R	R
Hardin	19	83	6	366,215	
Henry	19	87	R	R	
Howard	19	89	21	2,571,636	
Ida	19	93	R	R	

**Table 13 (continued)**

State	County	State Code	County Code	Number of Producers	Producer Milk Pounds
	Iowa	19	95	6	627,304
	Jackson	19	97	6	1,333,132
	Jasper	19	99	R	R
	Johnson	19	103	11	756,167
	Jones	19	105	4	171,240
	Lee	19	111	3	159,959
	Linn	19	113	3	224,549
	Louisa	19	115	R	R
	Mahaska	19	123	R	R
	Marion	19	125	R	R
	Marshall	19	127	R	R
	Mitchell	19	131	9	1,057,906
	Montgomery	19	137	R	R
	Muscatine	19	139	7	1,117,964
	Polk	19	153	R	R
	Poweshiek	19	157	R	R
	Scott	19	163	6	609,963
	Sioux	19	167	R	R
	Story	19	169	R	R
	Tama	19	171	6	804,821
	Washington	19	183	5	185,417
	Winneshiek	19	191	46	8,058,498
	Worth	19	195	3	259,832
	Restricted			<u>22</u>	<u>22,209,926</u>
<b>Iowa Total</b>		<b>19</b>		<b>547</b>	<b>91,830,887</b>
Michigan	Delta	26	41	5	443,920
	Marquette	26	103	R	R
	Menominee	26	109	<u>22</u> <sup>2/</sup>	<u>2,433,815</u> <sup>2/</sup>
<b>Michigan Total</b>		<b>26</b>		<b>27</b>	<b>2,877,735</b>
Minnesota	Aitkin	27	1	9	434,256
	Anoka	27	3	3	241,120
	Becker	27	5	41	5,725,952
	Beltrami	27	7	6	489,785
	Benton	27	9	111	13,148,715
	Big Stone	27	11	7	781,806
	Blue Earth	27	13	9	559,962
	Brown	27	15	75	8,072,749
	Carlton	27	17	23	1,555,923
	Carver	27	19	87	12,214,602
	Cass	27	21	10	570,681
	Chippewa	27	23	7	610,632
	Chisago	27	25	24	2,123,421
	Clay	27	27	10	1,372,829



**Table 13 (continued)**

State	County	State Code	County Code	Number of Producers	Producer Milk Pounds
	Cottonwood	27	33	7	940,081
	Crow Wing	27	35	13	1,232,870
	Dakota	27	37	32	4,654,677
	Dodge	27	39	29	9,568,238
	Douglas	27	41	75	5,306,700
	Faribault	27	43	13	2,959,696
	Fillmore	27	45	79	16,582,152
	Freeborn	27	47	9	999,675
	Goodhue	27	49	137	23,995,888
	Grant	27	51	5	2,104,924
	Hennepin	27	53	17	1,881,226
	Houston	27	55	71	11,035,322
	Isanti	27	59	7	2,105,866
	Itasca	27	61	3	85,659
	Kanabec	27	65	21	2,296,383
	Kandiyohi	27	67	83	10,637,378
	Kittson	27	69	R	R
	Koochiching	27	71	R	R
	Lac qui Parle	27	73	5	818,861
	Le Sueur	27	79	26	3,532,027
	Lincoln	27	81	10	981,958
	Lyon	27	83	9	1,152,664
	McLeod	27	85	63	6,834,558
	Mahnomen	27	87	11	2,686,056
	Marshall	27	89	7	445,990
	Martin	27	91	5	552,768
	Meeker	27	93	64	12,092,854
	Mille Lacs	27	95	43	3,939,219
	Morrison	27	97	243	24,618,208
	Mower	27	99	28	3,086,475
	Murray	27	101	6	678,830
	Nicollet	27	103	37	9,123,592
	Norman	27	107	8	1,475,911
	Olmsted	27	109	79	13,751,900
	Otter Tail	27	111	169	17,112,902
	Pennington	27	113	5	241,137
	Pine	27	115	58	4,970,080
	Pipestone	27	117	17	5,147,059
	Polk	27	119	20	1,829,100
	Pope	27	121	56	4,868,174
	Ramsey	27	123	R	R
	Red Lake	27	125	9	1,560,118
	Redwood	27	127	11	1,303,209
	Renville	27	129	25	4,246,062
	Rice	27	131	80	11,211,833
	Rock	27	133	R	R
	Roseau	27	135	20	1,664,261

**Table 13 (continued)**

State	County	State Code	County Code	Number of Producers	Producer Milk Pounds
	St. Louis	27	137	12	1,338,041
	Scott	27	139	54	7,287,004
	Sherburne	27	141	12	2,577,747
	Sibley	27	143	52	9,622,322
	Stearns	27	145	662	74,656,916
	Steele	27	147	51	4,500,339
	Stevens	27	149	11	24,345,937
	Swift	27	151	22	2,703,929
	Todd	27	153	181	13,517,724
	Wabasha	27	157	165	30,375,895
	Wadena	27	159	46	3,240,501
	Waseca	27	161	26	3,345,106
	Washington	27	163	16	1,069,581
	Watonwan	27	165	6	930,976
	Wilkin	27	167	R	R
	Winona	27	169	168	38,849,663
	Wright	27	171	87	14,632,227
	Yellow Medicine	27	173	13	4,631,529
	Restricted			6	6,435,405
<b>Minnesota Total</b>		<b>27</b>		<b>3,727</b>	<b>528,275,816</b>
Missouri	Andrew	29	3	R	R
	Buchanan	29	21	R	R
	Caldwell	29	25	R	R
	Carroll	29	33	3	229,061
	Clinton	29	49	R	R
	Daviess	29	61	8	480,282
	De Kalb	29	63	4	188,261
	Linn	29	115	R	R
	McDonald	29	119	R	R
	Nodaway	29	147	4	178,815
	Ray	29	177	R	R
	Scotland	29	199	R	R
	Restricted			12	853,385
<b>Missouri Total</b>		<b>29</b>		<b>31</b>	<b>1,929,804</b>
Montana	Dawson	30	21	R	R
	Richland	30	83	R	R
	Restricted			3	2,898,888
<b>Montana Total</b>		<b>30</b>		<b>3</b>	<b>2,898,888</b>
Nebraska	Greeley	31	77	R	R
	Holt	31	89	R	R
	Knox	31	107	R	R
	Restricted			4	67,022
<b>Nebraska Total</b>		<b>31</b>		<b>4</b>	<b>67,022</b>

**Table 13 (continued)**

State	County	State Code	County Code	Number of Producers	Producer Milk Pounds
North Dakota	Barnes	38	3	4	91,235
	Burleigh	38	15	R	R
	Cass	38	17	3	321,438
	Dickey	38	21	R	R
	Emmons	38	29	9	282,700
	Grand Forks	38	35	R	R
	Grant	38	37	R	R
	Hettinger	38	41	R	R
	La Moure	38	45	R	R
	Logan	38	47	R	R
	McIntosh	38	51	9	1,499,741
	McLean	38	55	6	448,752
	Morton	38	59	17	2,206,338
	Nelson	38	63	R	R
	Oliver	38	65	4	634,878
	Ransom	38	73	R	R
	Richland	38	77	R	R
	Sargent	38	81	R	R
	Stark	38	89	7	489,359
	Stutsman	38	93	4	1,741,677
	Walsh	38	99	R	R
Restricted			18	6,186,578	
<b>North Dakota Total</b>		<b>38</b>		<b>81</b>	<b>13,902,696</b>
South Dakota	Brookings	46	11	5	8,017,411
	Brown	46	13	8	768,072
	Butte	46	19	R	R
	Campbell	46	21	7	33,857
	Clark	46	25	3	340,115
	Codington	46	29	17	3,068,409
	Custer	46	33	R	R
	Day	46	37	7	2,679,515
	Deuel	46	39	8	4,179,014
	Edmunds	46	45	3	2,142,265
	Faulk	46	49	6	1,200,532
	Grant	46	51	13	5,859,678
	Hamlin	46	57	10	3,476,276
	McCook	46	87	R	R
	Marshall	46	91	3	6,700,934
	Meade	46	93	R	R
	Moody	46	101	R	R
	Pennington	46	103	3	67,742
	Potter	46	107	R	R
	Roberts	46	109	10	3,676,708
Restricted			8	2,442,816	
<b>South Dakota Total</b>		<b>46</b>		<b>111</b>	<b>44,653,344</b>

**Table 13 (continued)**

State	County	State Code	County Code	Number of Producers	Producer Milk Pounds
Wisconsin	Adams	55	1	15	1,244,366
	Ashland	55	3	15	2,400,169
	Barron	55	5	266	24,796,326
	Bayfield	55	7	25	2,502,488
	Brown	55	9	234	63,807,842
	Buffalo	55	11	154	22,453,921
	Burnett	55	13	38	2,345,274
	Calumet	55	15	180	45,023,773
	Chippewa	55	17	399	41,162,141
	Clark	55	19	696	71,527,793
	Columbia	55	21	112	19,575,160
	Crawford	55	23	79	5,664,099
	Dane	55	25	296	75,549,447
	Dodge	55	27	411	63,665,558
	Door	55	29	78	8,646,333
	Douglas	55	31	10	583,173
	Dunn	55	33	211	29,308,517
	Eau Claire	55	35	86	9,175,701
	Florence	55	37	8	1,117,730
	Fond du Lac	55	39	368	74,698,664
	Forest	55	41	4	278,675
	Grant	55	43	260	33,875,900
	Green	55	45	216	23,270,289
	Green Lake	55	47	73	10,452,865
	Iowa	55	49	135	18,810,116
	Iron	55	51	4	216,834
	Jackson	55	53	127	16,938,476
	Jefferson	55	55	146	22,958,715
	Juneau	55	57	76	8,407,116
	Kenosha	55	59	35	4,835,912
	Kewaunee	55	61	216	53,063,481
	La Crosse	55	63	102	10,894,890
	Lafayette	55	65	217	34,770,479
	Langlade	55	67	40	7,271,762
	Lincoln	55	69	44	5,047,386
	Manitowoc	55	71	298	72,061,204
	Marathon	55	73	560	64,176,435
	Marinette	55	75	78	17,282,700
	Marquette	55	77	46	9,249,176
	Milwaukee	55	79	R	R
Monroe	55	81	266	28,439,299	
Oconto	55	83	157	27,640,181	
Oneida	55	85	R	R	
Outagamie	55	87	220	51,656,967	
Ozaukee	55	89	76	14,126,304	
Pepin	55	91	80	13,085,405	

**Table 13 (continued)**

State	County	State Code	County Code	Number of Producers	Producer Milk Pounds
	Pierce	55	93	180	19,653,483
	Polk	55	95	150	12,872,653
	Portage	55	97	125	14,321,605
	Price	55	99	25	1,841,168
	Racine	55	101	43	6,358,947
	Richland	55	103	75	11,208,155
	Rock	55	105	115	18,515,013
	Rusk	55	107	138	11,811,911
	St. Croix	55	109	175	26,182,374
	Sauk	55	111	114	20,103,957
	Sawyer	55	113	19	1,635,750
	Shawano	55	115	347	49,851,017
	Sheboygan	55	117	195	41,510,439
	Taylor	55	119	201	16,258,780
	Trempealeau	55	121	217	29,155,045
	Vernon	55	123	246	22,414,201
	Walworth	55	127	113	22,053,276
	Washburn	55	129	30	3,680,891
	Washington	55	131	140	23,565,935
	Waukesha	55	133	40	4,887,750
	Waupaca	55	135	181	24,944,923
	Waushara	55	137	57	7,902,029
	Winnebago	55	139	120	25,895,588
	Wood	55	141	219	22,757,175
	Restricted			4	146,007
<b>Wisconsin Total</b>		<b>55</b>		<b>10,426</b>	<b>1,553,587,114</b>
<b>Grand Total</b>				<b>15,316</b>	<b>2,291,798,035</b>

R = Restricted.

<sup>1/</sup> Revised from previously published data.

<sup>2/</sup> Includes restricted data for the state.

**Table 14**

**Upper Midwest Marketing Area -- Federal Order No. 30**

**Pounds of Producer Milk and Number of Producers, by State, 2007**

<b>Pounds of Producer Milk</b>														
	Idaho <sup>1/</sup>	Illinois	Indiana <sup>2/</sup>	Iowa	Michigan	Minnesota	Missouri	Montana <sup>3/</sup>	Nebraska <sup>4/</sup>	North Dakota	Ohio	South Dakota	Wisconsin <sup>5/</sup>	Total
January	R	51,596,747	R	101,345,736	4,983,523	670,091,290	1,880,162	3,179,930	73,366	23,415,916	0	69,942,454	1,726,725,898	2,653,235,022
February	R	45,959,247	0	77,794,545	2,614,227	418,941,899	1,645,654	2,913,312	49,779	13,598,626	0	44,167,589	1,351,802,173	1,959,487,051
March	R	46,765,089	0	90,506,659	2,857,502	430,093,068	1,886,732	3,268,122	39,688	12,514,959	0	33,383,446	1,387,214,040	2,008,529,305
April	R	46,539,610	0	90,347,535	2,633,855	457,960,897	2,013,222	3,012,027	88,601	13,049,954	0	19,402,789	1,297,655,496	1,932,703,986
May	R	46,776,943	0	93,259,106	3,155,848	390,364,272	2,089,014	2,633,218	R	9,468,536	0	22,461,488	1,303,701,694	1,873,910,119
June	R	32,334,181	0	82,592,770	2,788,903	498,214,573	1,850,785	1,327,713	R	9,591,105	0	24,068,511	1,331,532,866	1,984,301,407
July	R	50,195,149	0	96,137,990	5,235,928	609,520,650	1,845,755	R	88,233	22,411,627	0	39,087,647	1,563,878,104	2,388,401,083
August	R	40,831,851	0	81,916,039	5,171,021	603,629,931	69,756	R	0	22,932,958	0	46,218,807	1,549,660,649	2,350,431,012
September	R	34,039,236	0	81,757,248	4,937,081	574,377,261	0	R	0	21,531,629	0	43,367,243	1,491,572,438	2,251,582,136
October	R	34,771,428	0	84,937,172	4,873,896	594,926,628	0	R	0	22,500,522	0	55,133,728	1,546,236,087	2,343,379,461
November	R	33,915,580	0	84,076,046	4,408,475	586,202,645	0	R	0	21,823,084	265,695	57,532,458	1,515,180,628	2,303,404,611
December	R	37,690,402	0	81,560,224	4,551,441	618,110,392	0	R	0	18,737,044	0	41,109,388	1,622,626,185	2,424,385,076
<b>Total</b>	<b>R</b>	<b>501,415,463</b>	<b>R</b>	<b>1,046,231,070</b>	<b>48,211,700</b>	<b>6,452,433,506</b>	<b>13,281,080</b>	<b>16,334,322</b>	<b>339,667</b>	<b>211,575,960</b>	<b>265,695</b>	<b>495,875,548</b>	<b>17,687,786,258</b>	<b>26,473,750,269</b>
% of Total		1.9%		4.0%	0.2%	24.4%	0.1%	0.1%	0.0%	0.8%	0.0%	1.9%	66.8%	100.0%

<b>Number of Producers</b>														
	Idaho <sup>1/</sup>	Illinois	Indiana <sup>2/</sup>	Iowa	Michigan	Minnesota	Missouri	Montana <sup>3/</sup>	Nebraska <sup>4/</sup>	North Dakota	Ohio	South Dakota	Wisconsin <sup>5/</sup>	Total
January	R	370	R	744	40	4,309	29	3	3	134	0	203	10,995	16,830
February	R	367	0	605	26	3,252	29	3	3	82	0	132	9,796	14,295
March	R	345	0	622	26	2,931	32	3	3	78	0	111	9,245	13,396
April	R	348	0	594	25	3,091	31	3	3	79	0	83	8,968	13,225
May	R	338	0	610	33	2,692	31	3	R	51	0	70	8,699	12,527
June	R	268	0	628	25	3,300	31	3	R	51	0	95	8,922	13,323
July	R	355	0	678	38	4,077	31	R	8	125	0	151	9,622	15,085
August	R	355	0	688	39	4,143	16	R	0	127	0	197	10,040	15,605
September	R	292	0	583	38	4,081	0	R	0	127	0	191	9,976	15,288
October	R	290	0	534	38	4,068	0	R	0	126	0	199	10,037	15,292
November	R	292	0	531	36	4,078	0	R	0	128	28	204	10,144	15,441
December	R	290	0	605	37	3,938	0	R	0	80	0	146	10,166	15,262
<b>Total</b>	<b>R</b>	<b>3,910</b>	<b>R</b>	<b>7,422</b>	<b>401</b>	<b>43,960</b>	<b>230</b>	<b>18</b>	<b>20</b>	<b>1,188</b>	<b>28</b>	<b>1,782</b>	<b>116,610</b>	<b>175,569</b>
% of Total		2.2%		4.2%	0.2%	25.0%	0.1%	0.0%	0.0%	0.7%	0.0%	1.0%	66.4%	100.0%

R = Restricted.

<sup>1/</sup> Idaho restricted data included with Wisconsin data.

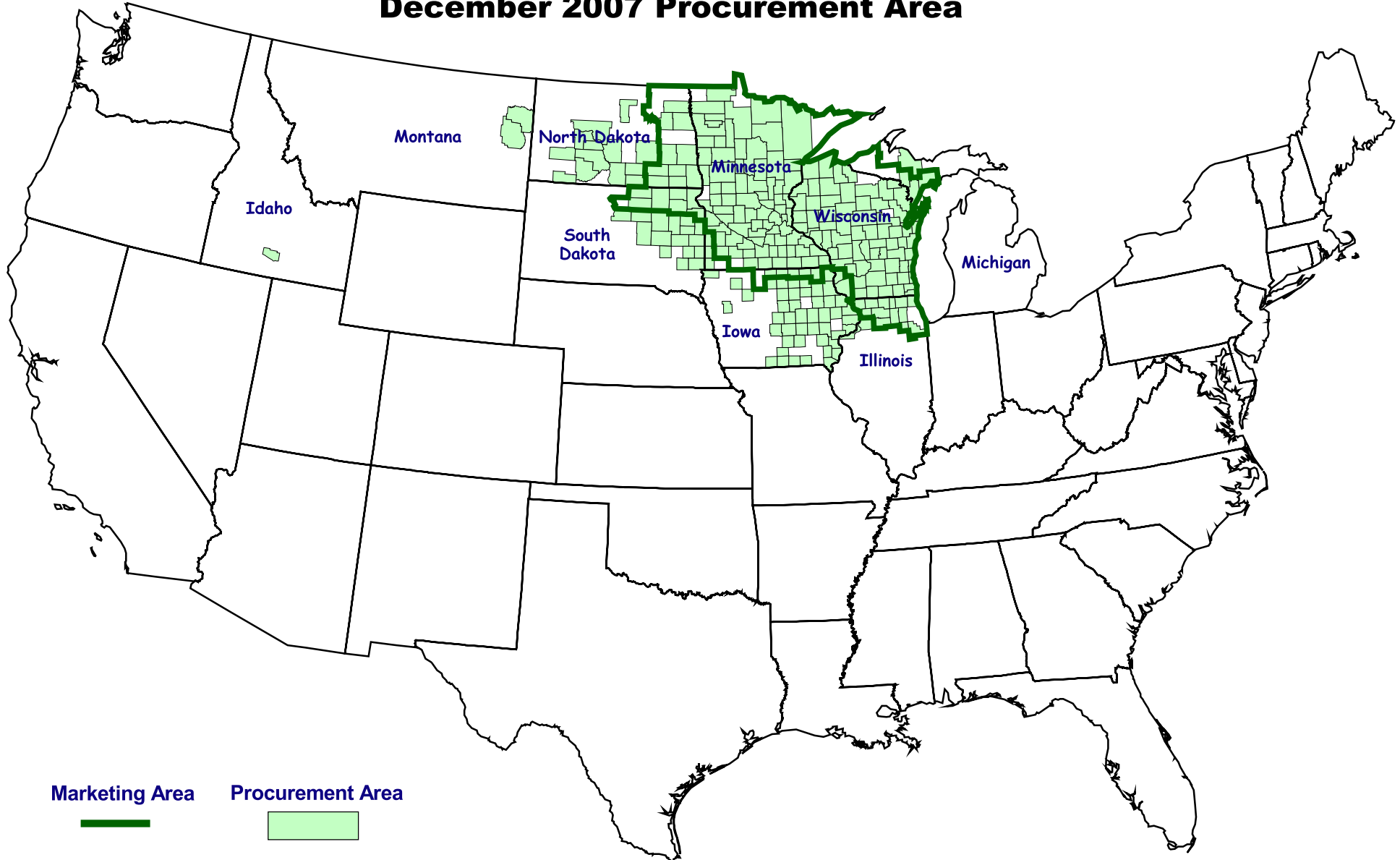
<sup>2/</sup> Indiana restricted data included with Wisconsin data.

<sup>3/</sup> Montana restricted data included with Wisconsin data.

<sup>4/</sup> Nebraska restricted data included with Wisconsin data.

<sup>5/</sup> Includes Idaho, Indiana, Montana, and Nebraska restricted data.

**Figure 3**  
**Upper Midwest Marketing Area and**  
**December 2007 Procurement Area**



**Marketing Area**      **Procurement Area**  
—                      □

**Table 15**  
**Producers and Producer Milk by State and County <sup>1/</sup>**  
**December 2007**

State	County	State Code	County Code	Number of Producers	Producer Milk Pounds
Idaho	Jerome	16	53	R	R
<b>Idaho Total</b>		<b>16</b>		<b>R <sup>2/</sup></b>	<b>R <sup>2/</sup></b>
Illinois	Boone	17	7	31	3,398,680
	Carroll	17	15	6	1,472,517
	De Kalb	17	37	9	1,330,807
	Jo Daviess	17	85	36	4,530,215
	Kane	17	89	10	1,176,318
	Kendall	17	93	R	R
	Lake	17	97	4	1,557,562
	Lee	17	103	R	R
	McHenry	17	111	40	4,943,221
	Ogle	17	141	11	1,308,555
	Rock Island	17	161	4	642,467
	Stephenson	17	177	99	14,335,716
	Whiteside	17	195	12	661,021
	Will	17	197	R	R
	Winnebago	17	201	24	1,906,439
	Restricted			4	426,884
<b>Illinois Total</b>		<b>17</b>		<b>290</b>	<b>37,690,402</b>
Iowa	Allamakee	19	5	18	3,893,053
	Appanoose	19	7	R	R
	Benton	19	11	8	1,072,209
	Bremer	19	17	15	1,208,768
	Buchanan	19	19	10	1,203,263
	Butler	19	23	12	2,073,717
	Cerro Gordo	19	33	R	R
	Chickasaw	19	37	30	3,569,434
	Clay	19	41	R	R
	Clayton	19	43	93	11,206,429
	Clinton	19	45	7	3,448,973
	Davis	19	51	6	206,895
	Decatur	19	53	R	R
	Delaware	19	55	44	5,248,822
	Des Moines	19	57	5	377,802
	Dubuque	19	61	91	10,609,546
	Fayette	19	65	38	4,327,624
	Floyd	19	67	15	1,395,965
	Franklin	19	69	R	R
	Grundy	19	75	3	139,994
	Hancock	19	81	R	R



**Table 15 (continued)**

State	County	State Code	County Code	Number of Producers	Producer Milk Pounds
	Hardin	19	83	6	327,935
	Henry	19	87	R	R
	Howard	19	89	42	4,735,540
	Ida	19	93	R	R
	Iowa	19	95	5	578,839
	Jackson	19	97	6	1,180,554
	Jasper	19	99	3	148,100
	Johnson	19	103	11	988,294
	Jones	19	105	4	131,443
	Lee	19	111	3	146,004
	Linn	19	113	4	263,670
	Louisa	19	115	R	R
	Lucas	19	117	R	R
	Lyon	19	119	R	R
	Mahaska	19	123	4	572,396
	Marion	19	125	R	R
	Marshall	19	127	R	R
	Mitchell	19	131	25	3,299,882
	Muscatine	19	139	6	959,296
	Pocahontas	19	151	R	R
	Polk	19	153	R	R
	Poweshiek	19	157	4	526,565
	Scott	19	163	6	609,738
	Story	19	169	R	R
	Tama	19	171	6	285,805
	Washington	19	183	3	233,879
	Wayne	19	185	R	R
	Winnebago	19	189	R	R
	Winneshiek	19	191	48	7,272,658
	Worth	19	195	3	240,541
	Restricted			21	9,076,591
<b>Iowa Total</b>		<b>19</b>		<b>605</b>	<b>81,560,224</b>
Michigan	Delta	26	41	4	421,327
	Dickinson	26	43	R	R
	Marquette	26	103	R	R
	Menominee	26	109	29	3,493,623
	Restricted			4	636,491
<b>Michigan Total</b>		<b>26</b>		<b>37</b>	<b>4,551,441</b>
Minnesota	Aitkin	27	1	11	510,456
	Anoka	27	3	3	208,638
	Becker	27	5	39	6,244,255
	Beltrami	27	7	8	1,228,242
	Benton	27	9	127	16,558,133
	Big Stone	27	11	9	1,497,967

**Table 15 (continued)**

State	County	State Code	County Code	Number of Producers	Producer Milk Pounds
	Blue Earth	27	13	8	509,194
	Brown	27	15	77	10,238,368
	Carlton	27	17	25	1,610,682
	Carver	27	19	87	12,297,199
	Cass	27	21	12	1,214,095
	Chippewa	27	23	6	521,311
	Chisago	27	25	27	2,438,565
	Clay	27	27	9	1,831,092
	Clearwater	27	29	4	366,776
	Cottonwood	27	33	7	929,068
	Crow Wing	27	35	12	1,253,342
	Dakota	27	37	27	4,466,204
	Dodge	27	39	35	9,133,000
	Douglas	27	41	89	7,483,175
	Faribault	27	43	12	3,382,073
	Fillmore	27	45	95	22,034,974
	Freeborn	27	47	13	1,097,105
	Goodhue	27	49	128	23,508,362
	Grant	27	51	9	2,699,242
	Hennepin	27	53	16	1,814,573
	Houston	27	55	71	12,619,875
	Hubbard	27	57	6	477,109
	Isanti	27	59	5	2,360,750
	Itasca	27	61	R	R
	Kanabec	27	65	23	2,248,128
	Kandiyohi	27	67	77	10,335,850
	Koochiching	27	71	R	R
	Lac qui Parl	27	73	5	362,744
	Le Sueur	27	79	25	5,330,334
	Lincoln	27	81	15	1,888,420
	Lyon	27	83	10	1,484,373
	McLeod	27	85	79	8,565,779
	Mahnomen	27	87	11	3,166,604
	Marshall	27	89	7	438,112
	Martin	27	91	4	520,872
	Meeker	27	93	65	13,090,074
	Mille Lacs	27	95	45	4,116,514
	Morrison	27	97	285	38,210,040
	Mower	27	99	33	4,950,582
	Murray	27	101	5	346,602
	Nicollet	27	103	39	9,213,537
	Norman	27	107	10	2,063,353
	Olmsted	27	109	82	13,633,948
	Otter Tail	27	111	153	19,398,363
	Pennington	27	113	4	247,959
	Pine	27	115	60	7,157,935
	Pipestone	27	117	18	5,272,955

**Table 15 (continued)**

State	County	State Code	County Code	Number of Producers	Producer Milk Pounds
	Polk	27	119	19	2,001,598
	Pope	27	121	59	7,832,211
	Ramsey	27	123	R	R
	Red Lake	27	125	9	1,522,413
	Redwood	27	127	16	2,073,079
	Renville	27	129	26	4,500,469
	Rice	27	131	73	11,118,265
	Rock	27	133	3	6,054,770
	Roseau	27	135	19	1,517,081
	St. Louis	27	137	12	1,558,351
	Scott	27	139	59	8,712,910
	Sherburne	27	141	13	2,656,230
	Sibley	27	143	52	10,169,110
	Stearns	27	145	717	101,949,212
	Steele	27	147	56	4,880,512
	Stevens	27	149	13	29,470,010
	Swift	27	151	21	2,641,101
	Todd	27	153	214	19,823,821
	Wabasha	27	157	162	28,361,171
	Wadena	27	159	48	4,454,370
	Waseca	27	161	22	3,118,712
	Washington	27	163	15	1,035,696
	Watonwan	27	165	5	837,973
	Wilkin	27	167	R	R
	Winona	27	169	171	39,259,933
	Wright	27	171	83	15,011,570
	Yellow Medicine	27	173	14	4,474,210
	Restricted			5	498,711
<b>Minnesota Total</b>		<b>27</b>		<b>3,938</b>	<b>618,110,392</b>
Montana	Dawson	30	21	R	R
	Richland	30	83	R	R
<b>Montana Total</b>		<b>30</b>		<b>R<sup>3/</sup></b>	<b>R<sup>3/</sup></b>
North Dakota	Adams	38	1	R	R
	Barnes	38	3	R	R
	Burleigh	38	15	R	R
	Cass	38	17	3	422,272
	Dickey	38	21	3	289,414
	Emmons	38	29	R	R
	Grand Forks	38	35	R	R
	Grant	38	37	R	R
	La Moure	38	45	3	603,941
	Logan	38	47	R	R
	McIntosh	38	51	R	R
	McLean	38	55	6	549,571

**Table 15 (continued)**

State	County	State Code	County Code	Number of Producers	Producer Milk Pounds
	Mercer	38	57	R	R
	Morton	38	59	17	2,251,669
	Nelson	38	63	3	1,315,830
	Oliver	38	65	5	632,813
	Pierce	38	69	4	201,255
	Ransom	38	73	R	R
	Richland	38	77	R	R
	Sargent	38	81	R	R
	Stark	38	89	6	457,458
	Stutsman	38	93	7	2,329,470
	Walsh	38	99	R	R
	Restricted	38		23	9,683,351
<b>North Dakota Total</b>		<b>38</b>		<b>80</b>	<b>18,737,044</b>
South Dakota	Beadle	46	5	9	1,971,174
	Brookings	46	11	11	1,268,045
	Brown	46	13	11	1,191,437
	Clark	46	25	5	395,762
	Codington	46	29	19	3,635,875
	Day	46	37	7	432,529
	Deuel	46	39	10	1,189,041
	Edmunds	46	45	6	3,048,648
	Faulk	46	49	6	1,611,456
	Grant	46	51	11	1,926,008
	Hamlin	46	57	12	1,103,608
	Hand	46	59	5	390,996
	Kingsbury	46	77	4	2,095,019
	Lake	46	79	R	R
	McCook	46	87	R	R
	McPherson	46	89	R	R
	Marshall	46	91	4	9,774,726
	Minnehaha	46	99	4	1,863,552
	Moody	46	101	R	R
	Potter	46	107	R	R
	Roberts	46	109	8	2,757,856
	Sanborn	46	111	R	R
	Spink	46	115	4	547,549
	Restricted	46		10	5,906,107
<b>South Dakota Total</b>		<b>46</b>		<b>146</b>	<b>41,109,388</b>
Wisconsin	Adams	55	1	16	1,381,296
	Ashland	55	3	19	3,515,474
	Barron	55	5	283	29,879,961
	Bayfield	55	7	24	2,508,356
	Brown	55	9	222	69,306,629
	Buffalo	55	11	166	23,827,176

**Table 15 (continued)**

State	County	State Code	County Code	Number of Producers	Producer Milk Pounds
	Burnett	55	13	40	4,766,511
	Calumet	55	15	178	48,373,761
	Chippewa	55	17	415	41,012,802
	Clark	55	19	752	80,239,273
	Columbia	55	21	108	21,976,297
	Crawford	55	23	65	4,112,370
	Dane	55	25	279	75,301,107
	Dodge	55	27	340	55,670,530
	Door	55	29	69	8,625,596
	Douglas	55	31	10	410,493
	Dunn	55	33	177	28,457,844
	Eau Claire	55	35	109	10,678,467
	Florence	55	37	9	1,573,620
	Fond du Lac	55	39	312	68,592,213
	Forest	55	41	4	322,581
	Grant	55	43	190	28,201,867
	Green	55	45	202	30,875,556
	Green Lake	55	47	60	9,144,854
	Iowa	55	49	103	14,686,723
	Iron	55	51	4	187,170
	Jackson	55	53	133	17,812,144
	Jefferson	55	55	142	22,191,623
	Juneau	55	57	69	10,749,337
	Kenosha	55	59	34	4,773,988
	Kewaunee	55	61	207	58,085,642
	La Crosse	55	63	96	9,600,933
	Lafayette	55	65	180	27,678,412
	Langlade	55	67	58	10,733,838
	Lincoln	55	69	52	5,145,408
	Manitowoc	55	71	296	78,378,960
	Marathon	55	73	608	81,737,588
	Marinette	55	75	79	17,421,755
	Marquette	55	77	44	7,706,458
	Milwaukee	55	79	R	R
	Monroe	55	81	238	30,852,104
	Oconto	55	83	162	32,661,509
	Oneida	55	85	R	R
	Outagamie	55	87	218	58,643,830
	Ozaukee	55	89	66	13,459,584
	Pepin	55	91	82	11,910,566
	Pierce	55	93	199	23,317,207
	Polk	55	95	163	20,550,645
	Portage	55	97	133	18,218,527
	Price	55	99	42	2,701,876
	Racine	55	101	45	6,560,079
	Richland	55	103	58	8,122,665
	Rock	55	105	112	17,470,905

**Table 15 (continued)**

State	County	State Code	County Code	Number of Producers	Producer Milk Pounds
	Rusk	55	107	151	12,298,015
	St. Croix	55	109	176	30,051,325
	Sauk	55	111	106	17,465,294
	Sawyer	55	113	17	1,301,072
	Shawano	55	115	348	47,787,770
	Sheboygan	55	117	183	40,335,727
	Taylor	55	119	220	17,956,528
	Trempealeau	55	121	228	28,960,816
	Vernon	55	123	199	20,087,045
	Walworth	55	127	110	22,436,750
	Washburn	55	129	31	4,722,960
	Washington	55	131	116	20,538,530
	Waukesha	55	133	36	4,413,456
	Waupaca	55	135	182	32,409,211
	Waushara	55	137	55	7,893,245
	Winnebago	55	139	113	27,100,148
	Wood	55	141	217	25,544,567
	Restricted			6 <sup>4/</sup>	1,209,616 <sup>4/</sup>
<b>Wisconsin Total</b>		<b>55</b>		<b>10,166</b>	<b>1,622,626,185</b>
<b>Grand Total</b>				<b>15,262</b>	<b>2,424,385,076</b>

R = Restricted.

<sup>1/</sup> Revised from previously published data.

<sup>2/</sup> Idaho restricted data included with Wisconsin restricted data.

<sup>3/</sup> Montana restricted data included with Wisconsin restricted data.

<sup>4/</sup> Includes Idaho, Montana and Wisconsin restricted data.